

29-10-01-11 -002
13045 WEST CARLISLE RD

Situated in the State of Ohio, County of Muskingum, Township of Muskingum, bounded and described as follows:

Being a part of the south half of Lot 6 in the First Quarter of Township 3 North, Range 9 West, United States Military Lands, and more particularly described as follows:

Beginning for reference at an iron pin found on the Southeast corner of Lot 6 of said quarter township, thence along the south line of Lot 6, South 88 degrees 09 minutes 02 seconds West 370.80 feet to a stone found at the southwest corner of lands presently owned by D. Dotson(DR 1008-598); thence along the west line of said Dotson's land North 03 degrees 02 minutes 01 seconds West, 466.80 feet to a point, which bears South 03 degrees 02 minutes 01 seconds East, 5.00 feet from an iron pin set, said point being the principal place of beginning; thence leaving said line and through the lands presently owned by K. B. Lacy(DR 1056-559), the following three courses: 1.) North 65 degrees 34 minutes 35 seconds West 300.53 feet to an iron pin set; 2.) North 28 degrees 36 minutes 03 seconds West, 155.35 feet to an iron pin set; 3.) North 37 degrees 11 minutes 01 seconds East, 418.27 feet to the centerline of West Carlisle Road(County Road 94), and the boundary line of said Lacy lands, passing an iron pin set at 398.13 feet; thence along said centerline of road South 45 degrees 09 minutes 01 seconds East, 94.90 feet to the intersection of said road and the west line of said Dotson's land; thence leaving said road and along said west line, South 03 degrees 02 minutes 01 seconds East, 527.71 feet to the principal place of beginning, passing iron pins set at 26.71 feet, and 522.71 feet, containing 2.80 acres more or less, subject to all legal right of ways and applicable easements, written or implied.


Iron pins set are 5/8 inch diameter by 30 inch long rebar with plastic identification caps.

Bearings are based on the south line of Lot 6 as being South 88 degrees 09 minutes 02 seconds West as found in DR 1008-598.

This description is written based on a field survey completed on August 13, 1998 by Jack D. Newcome, Reg. No. 7321.

OFFICE COPY
NOT RECORDABLE
Jack D. Newcome, Reg. No. _____ Date 8-28-98

PARCEL NO.
Part of Parcel No.; 29-29-10-01-11-000 +-2.80 Acres



DESCRIPTION APPROVED
FOR AUDITOR'S TRANSFER
BY [Signature]
8-31-98

Centerline West Carlisle
Road

20.14'

S 45°09'01"E
94.90'

K. B. Lacy
DR 1066-559

398.13'
N 37°11'01"E

26.71'

D. Dotson
DR 1008-598

Kenneth B. Lacy
DR 1056-559
+- 2.80 Acres

S 03°02'01"E
496.00'

LEGEND

- △ Railroad Spike Set
- Iron Pin Found
- ⊞ Stone Found
- Axle Found
- Iron Pipe Found
- ▲ Railroad Spike Found
- ⊙ Iron Pin Set, 5/8" rebar
- ⊠ Monument Found

PARCEL NO.

Part of: 29-29-10-01-11-000 +-2.80 Acres

REFERENCES

DR 1066-559
DR 1031-592
DR 1008-59
DR 1079-182

**OFFICE COPY
NOT RECORDABLE** 6-28-98
Jack D. Newcomb Date

Reg. Surveyor No. 7321


DESCRIPTION APPROVED
FOR AUDITOR'S TRANSFER

BY Jack D. Newcomb
8-31-98

Southeast Corner of
Lot 6, Qrt. Twp. One
T3N, R9W U.S.M.L.

S 88°09'02"W

370.80'




K. B. Lacy
DR 1066-559

SITUATED IN

Being a part of the south half of Lot 6
in the First Quarter of T3N, R9W,
U. S. Military District, Jackson Township,
Muskingum County, and State of Ohio.

BASIS OF BEARING

Bearings are based on the south line of Lot 6 as being
South 88 degrees 09 minutes 02 seconds West as found
in DR 1008-598.



South line of Lot 6

Survey of 2.80 Acres
for Kenneth B. Lacy
1318 Chestnut Street
Bresden, Ohio