

The following Real Estate situated in the County of Muskingum in the State of Ohio and in the Township of Jackson is bounded and described as follows:

Being a part of the Northwest quarter of Section 4, Township 3, Range 9, and part of the Southwest quarter said Section 4, said lands and parcel being more fully described as follows:

Beginning at the southwest corner of said northwest quarter section of land; thence North 2 degrees 7 minutes East, along the West line thereof, 775.962 feet to the center of Wakatomica Creek; thence following the channel of said creek downstream North 75 degrees 45 minutes East 87.12 feet; thence South 86 degrees 30 minutes East 129.36 feet; thence South 77 degrees East 305.58 feet; thence North 81 degrees East 151.80 feet, thence North 64 degrees 30 minutes East 170.28 feet; thence North 84 degrees 30 minutes East 330 feet; thence South 70 degrees 30 minutes East 323.40 feet; thence South 62 degrees East 330 feet; thence South 38 degrees 15 minutes East 306.90 feet; thence South 8 degrees 15 minutes East 242.22 feet; thence South 47 degrees 15 minutes East 99.66 feet; thence South 69 degrees 59 minutes 43 seconds East 242.788 feet to the south line of said Northwest quarter section also being the center of Wakatomica Creek; thence into the Southwest quarter of said Section 4, South 26 degrees 45 minutes West 799.92 feet to the center of the county road #38 leading across said quarter section; thence along the center of said county road #38 North 32 degrees 5 minutes 10 seconds West 400.01 feet; thence leaving said county road #38 South 30 degrees 00 minutes 3 seconds West 1003.19 feet; thence North 88 degrees 48 minutes West 1267.20 feet; thence North 2 degrees 7 minutes East 1263.90 feet to the place of beginning, containing 85.651 acres of land.

This description verified by G.T. Sparks, Reg. Surveyor #S-004921 on May 20, 1986.

G.T. Sparks
May 20 1986

Rec'd 07-29-10-57-2
29-29-10-57-2 A11

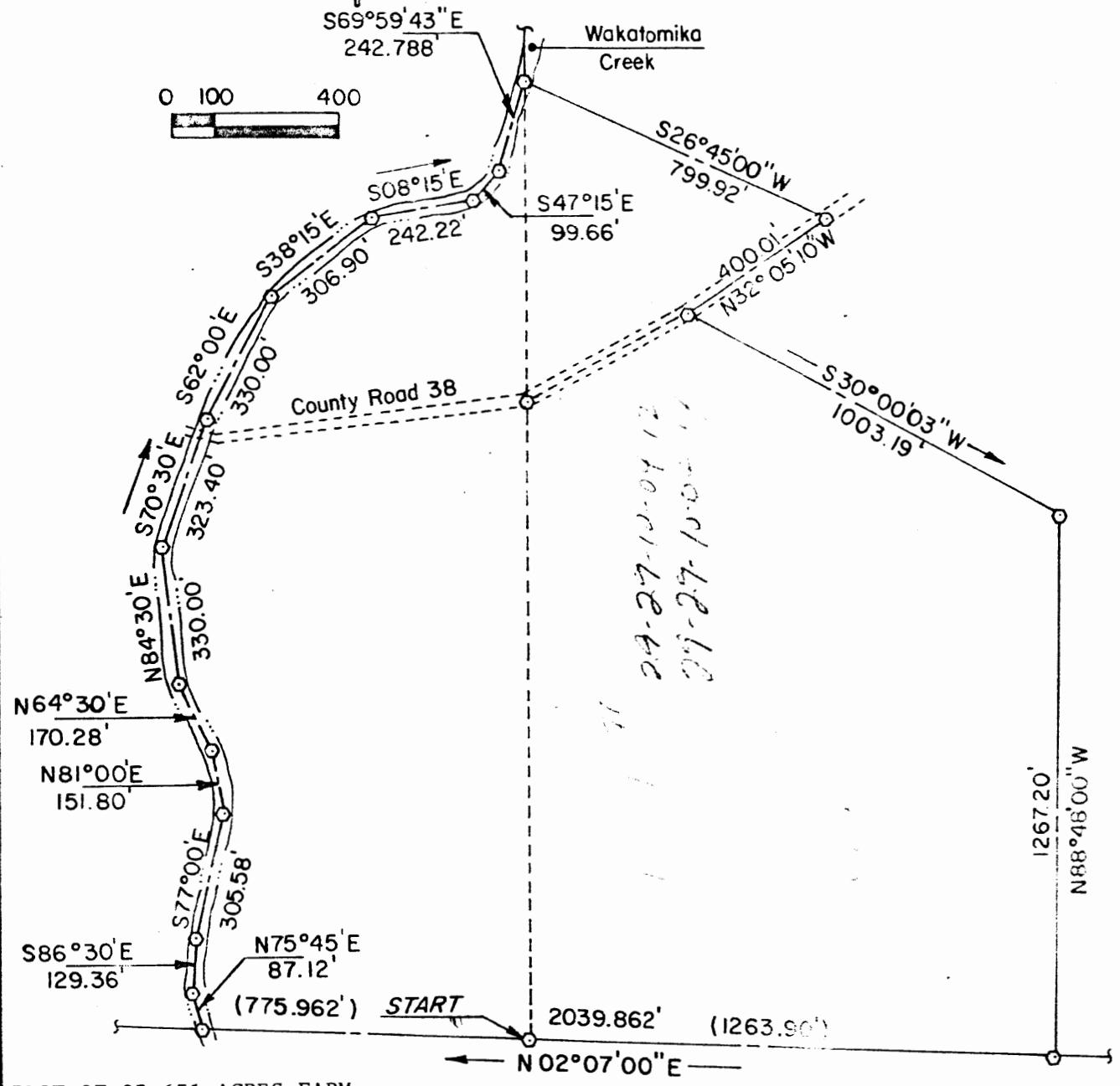
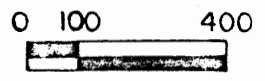
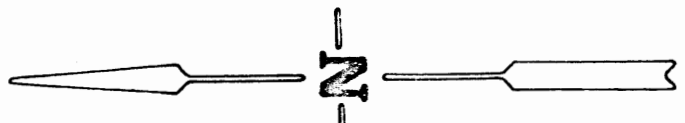
**OFFICE COPY
NOT RECORDABLE**

OK
/s/

13065 HAMBY HILL RD

PS

85.651 ACRES



PLOT OF 85,651 ACRES FARM
 LOCATED ON HAMBY HILL RD. (COUNTY Rt. 38)
 IN
 JACKSON TOWNSHIP MUSKINGUM COUNTY OHIO

DATE
 SIGNATURE

**OFFICE COPY
 NOT RECORDABLE**

OK MAD
 5-22-86