

ADDRESS N/A

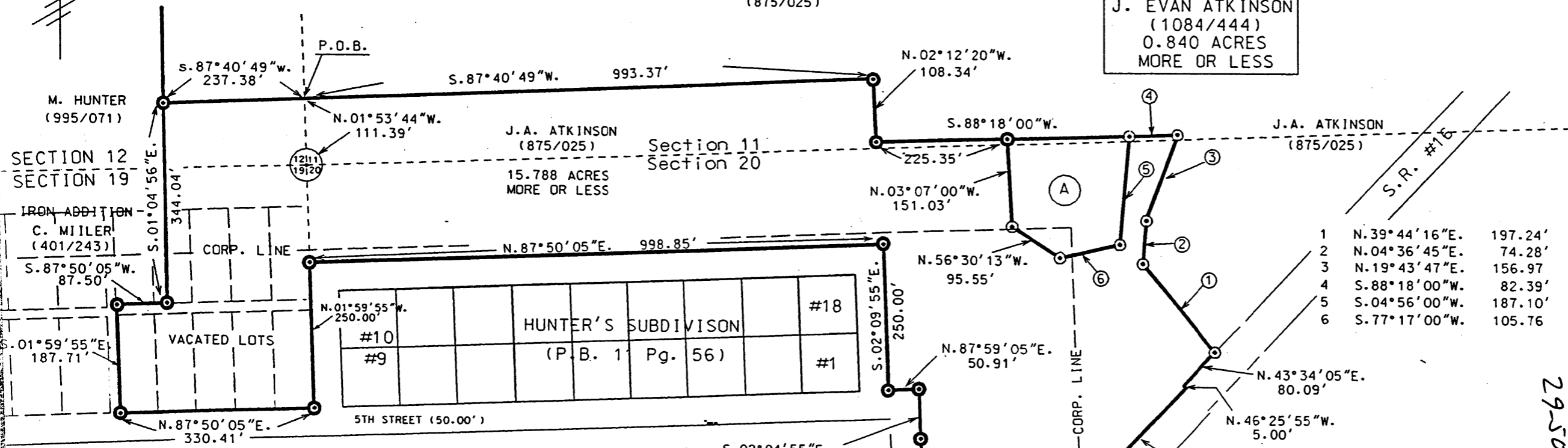
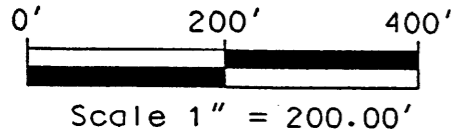
AUDITORS ACREAGE

North is based upon an assumed meridian

SURVEY PLAT FOR EVAN ATKINSON

SITUATED IN THE VILLAGE OF FRAZEYSBURG, AND IN SECTION 19 AND 20 OF JACKSON TOWNSHIP, T-3-N, R-9-W, U.S.M.L., MUSKINGUM COUNTY, OHIO BEING PART OF THE LANDS OF JUDY A. ATKINSON AS CONVEYED IN DEED BOOKS 875 PAGE 025 OF THE MUSKINGUM COUNTY DEED RECORDS.

Part #29-50-11-16-000 (2.710 ACRES) 003
Part #29-50-12-08-000 (0.616 ACRES) 001
~~Part~~ #29-61-01-11-000 (2.689 ACRES, ALL)
Part #29-63-01-02-000 (9.773 ACRES) 001
29-63-01-02-000 215.788 ACRES TOTAL




(A)
J. EVAN ATKINSON
(1084/444)
0.840 ACRES
MORE OR LESS

1	N. 39° 44' 16" E.	197.24'
2	N. 04° 36' 45" E.	74.28'
3	N. 19° 43' 47" E.	156.97'
4	S. 88° 18' 00" W.	82.39'
5	S. 04° 56' 00" W.	187.10'
6	S. 77° 17' 00" W.	105.76'

LEGEND

- ⊙ 3/4" X 30" IRON PIPE SET
- IRON PIN FOUND
- SECTION LINE
- POINT



CH. S. 19° 05' 27" E. 182.55'
= 185.26' RAD. = 312.03'

S. 36° 05' 55" E. 85.63'

DESCRIPTION APPROVED FOR AUDITOR'S TRANSFER

BY *[Signature]*
2-6-95

OFFICE COPY
NOT RECORDABLE

STEPHEN M. BOWMAN, P.S. #7135
JANUARY 23, 1995

BOWMAN & ASSOCIATES
SURVEYING & MAPPING

59 Second Street
Frazeyburg, Ohio. 43822
(614) 828-2204

29-50-11