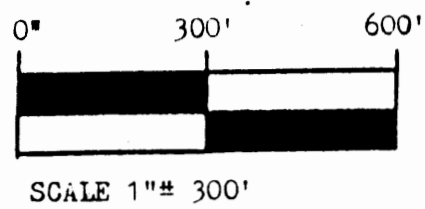
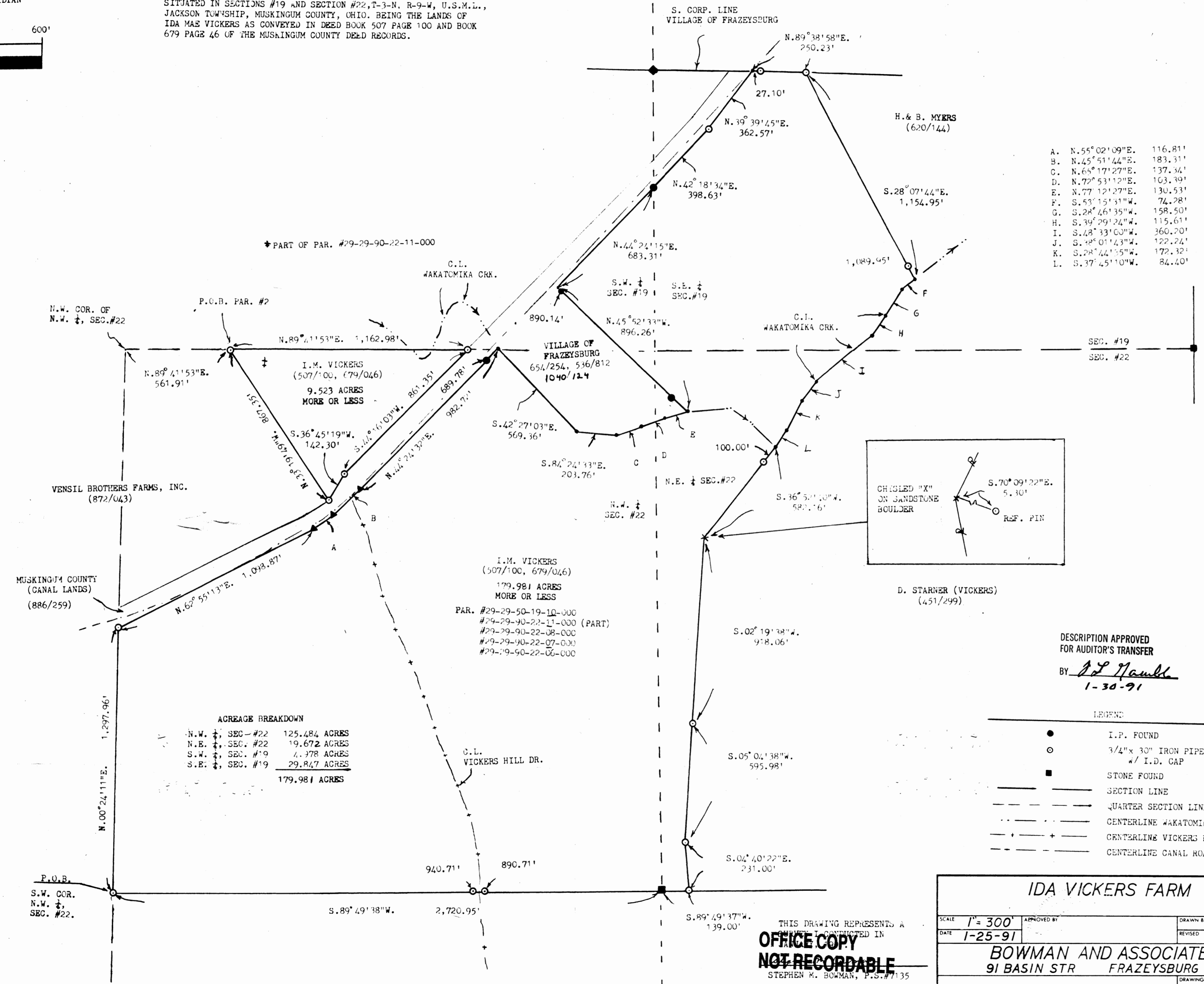


NORTH IS BASED UPON
AN ASSUMED MERIDIAN



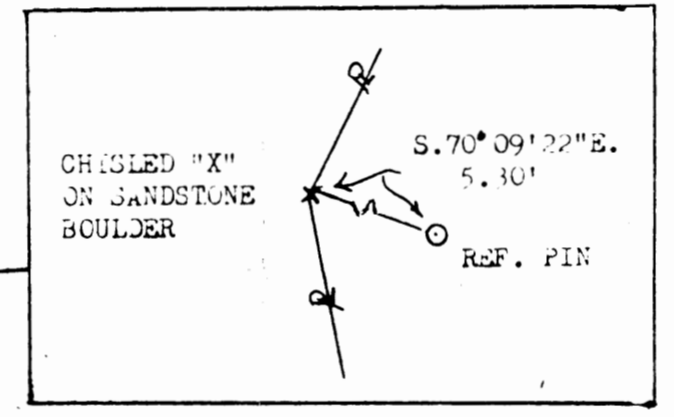
SURVEY PLAT FOR IDA MAE VICKERS
SITUATED IN SECTIONS #19 AND SECTION #22, T-3-N. R-9-W, U.S.M.L.,
JACKSON TOWNSHIP, MUSKINGUM COUNTY, OHIO. BEING THE LANDS OF
IDA MAE VICKERS AS CONVEYED IN DEED BOOK 507 PAGE 100 AND BOOK
679 PAGE 46 OF THE MUSKINGUM COUNTY DEED RECORDS.



A.	N.55°02'09\"E.	116.81'
B.	N.45°51'44\"E.	183.31'
C.	N.65°17'27\"E.	137.36'
D.	N.72°53'12\"E.	103.39'
E.	N.77°12'27\"E.	130.53'
F.	S.53°15'31\"W.	74.28'
G.	S.28°46'35\"W.	158.50'
H.	S.39°29'24\"W.	115.61'
I.	S.48°33'00\"W.	360.20'
J.	S.48°01'43\"W.	122.24'
K.	S.28°44'55\"W.	172.32'
L.	S.37°45'10\"W.	84.40'

ACREAGE BREAKDOWN

N.W. 1/4, SEC. #22	125.484 ACRES
N.E. 1/4, SEC. #22	19.672 ACRES
S.W. 1/4, SEC. #19	7.378 ACRES
S.E. 1/4, SEC. #19	29.847 ACRES
179.981 ACRES	



DESCRIPTION APPROVED
FOR AUDITOR'S TRANSFER
BY *[Signature]*
1-30-91

LEGEND

●	I.P. FOUND
○	3/4" x 30" IRON PIPE GUT // I.D. CAP
■	STONE FOUND
—	SECTION LINE
- - -	QUARTER SECTION LINE
⋯	CENTERLINE WAKATOMIKA CREEK
- · - · -	CENTERLINE VICKERS HILL DRIVE
- · - · -	CENTERLINE CANAL ROAD

IDA VICKERS FARM

SCALE	1" = 300'	APPROVED BY		DRAWN BY	SMB
DATE	1-25-91	REVISION			
BOWMAN AND ASSOCIATES 91 BASIN STR FRAZEYSBURG OH					
					DRAWING NUMBER
					82

THIS DRAWING REPRESENTS A
SURVEY CONTAINED IN
**OFFICE COPY
NOT RECORDABLE**
STEPHEN M. BOWMAN, P.S.#7135