


(JACKSON)

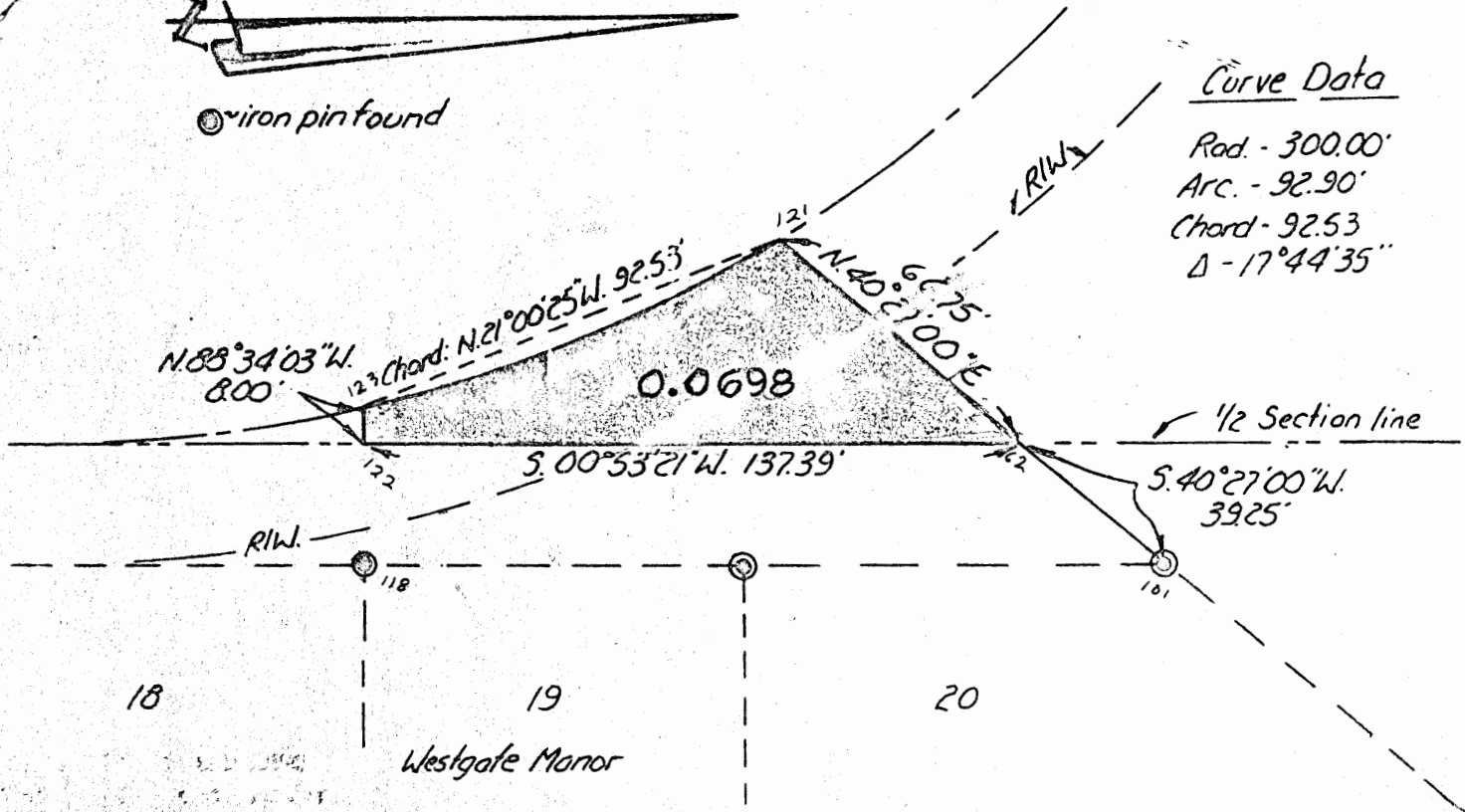
29-59-01 2



iron pin found

Curve Data

Rad. - 300.00'
Arc. - 92.90'
Chord - 92.53'
Δ - 17°44'35"






Being a part of Section 19, Range 3, Township 3, in the Village of Frazeysburg, Muskingum County, Ohio, and being further described as follows:

Commencing at the Northwest corner of Lot #20 of Westgate Manor Addition, as recorded in plat book 13 page 43 of the Muskingum County Plat Records, said point being marked by an iron pin; thence S. 40° 27' 00" W 39.25 feet to a point on the North-South half section line of Section 19, said point being the true place of beginning of this tract; thence S. 00° 53' 21" W 137.39 feet along said half section line to a point; thence N. 88° 34' 03" W 8.00 feet to a point in the center of West Carlisle Road; thence with a curve to the left having a radius of 300.00 feet (a chord bearing and distance of N. 21° 00' 25" W 92.53 feet) an arc distance of 92.90 feet to a point; thence N. 40° 27' 00" E 66.75 feet to the place of beginning.

Containing 0.0698 acres, subject to all County Road right-of-way.

I hereby certify the above plat and description to be correct as prepared on this 19th day of February 1979.

OFFICE COPY
NOT RECORDCABLE
 REGISTERED SURVEYOR #4523

REVISIONS	 	HITCHENS ENGINEERING & SURVEYING 11183 LAMBS LANE N.E. NEWARK, OHIO 43055 PHONE (614) 763-4554	
TITLE	Survey for: Rick Roberts		