

29-59-04-01-001

DESCRIPTION OF SURVEY FOR THE ENGLEFIELD OIL COMPANY ADDRESS N/A

Situated in the State of Ohio, County of Muskingum, Township of Jackson, Northeast Quarter, of Section #19, Township #3, Range #9, of the US Military District, also within the Village of Frazeyburg:

Being part of the prior deed reference Volume 615, Page 108, also being part of the Muskingum County Auditor's Parcel Number 30-29-59-04-01-000, and more particularly described as follows:

Commencing at an iron pin (found) at the Northeast corner of Lot #4 of Hamilton's Subdivision as recorded in Plat Book 9, Page 69, of said county's plat records; thence along the East line of said Lot #4 and the West line of the property described in deed reference Volume 719, Page 222 S 10 00 00 W 130.01 feet to an iron pin (found) at the Southwest corner of said Volume 719, Page 222, and the place of beginning for the property herein intended to be described; thence along the South line of said Volume 719, Page 222 S 80 00 00 E 32.00 feet to an iron pin (set); thence continuing along a South line of said Volume 719, Page 222 N 72 37 34 E 64.92 feet to an iron pin (found); thence through said prior deed reference S 10 00 00 W 54.85 feet to an iron pin (set); thence N 80 00 00 W 149.65 feet to an iron pin (set) on the East line of said Lot #4 and the West line of said prior deed reference; thence along the East line of said Lot #4 and West line of said prior deed reference N 10 00 00 E 25.00 feet to the place of beginning containing 0.106 acres.

The bearing within this description are based on a survey of the property described in deed reference Volume 719, Page 222, as surveyed by Alvin R. Jones Registered Surveyor #5006, completed on November 4, 1975. Iron pins (set) are 5/8" rebar with aluminum identification caps (C R Harkness R S 6885).

This description was written by Charles R. Harkness Registered Surveyor #6885 from an actual survey completed on April 28, 1988, and is intended to be used for the legal transfer of the property described and does not intend to described all or any easements of record, nor encroachments unless otherwise indicated.




OFFICE COPY  
*Charles R. Harkness*  
~~NOT RECORDABLE~~  
Charles R. Harkness RS #6885

DESCRIPTION APPROVED  
FOR AUDITOR'S TRANSFER


BY *J. J. Hamble*  
5-6-88

# SURVEY PLAT FOR THE ENGLEFIELD OIL COMPANY

JOB #226  
PLAT #02



The bearings on this plat are based on:  
A survey of the property described in deed reference Volume 719, Page 222, as surveyed by Alvin R. Jobes RS #5006, as completed on November 4, 1975.



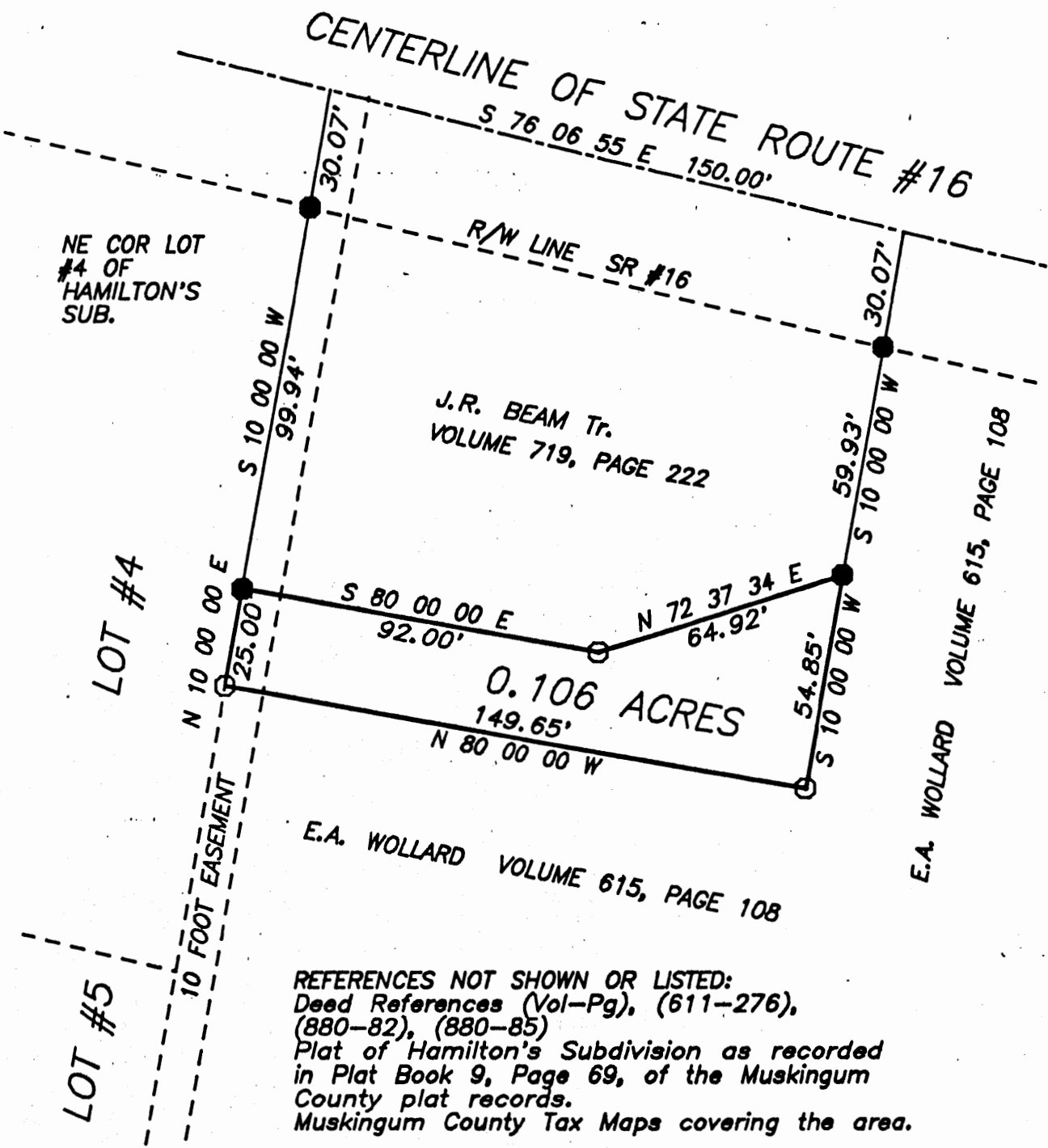
GRAPHIC SCALE - 1" = 40'

## LEGEND

- ⊠ STONE (FOUND)
- ⊗ AXLE (FOUND)
- IRON PIPE (FOUND)
- IRON PIN (FOUND)
- ⊙ RAILROAD SPIKE (FOUND)
- ⊕ NAIL (FOUND)
- IRON PIN (SET) 5/8" REBAR WITH ALUMINUM IDENTIFICATION CAP (C.R. HARKNESS R.S. 6885).

Situated in the State of Ohio, County of Muskingum, Township of Jackson, Northeast Quarter, of Section #19, Township #3, Range #9, of the US Military District, also being within the Village of Frazzysburg:

Being part of the prior deed reference Volume 615, Page 108, also part of the Muskingum, County Auditor's Parcel Number 30-29-59-04-01-000;



REFERENCES NOT SHOWN OR LISTED:  
Deed References (Vol-Pg), (611-276), (880-82), (880-85)  
Plat of Hamilton's Subdivision as recorded in Plat Book 9, Page 69, of the Muskingum County plat records.  
Muskingum County Tax Maps covering the area.

This plat was prepared by Charles R. Harkness Registered Surveyor #6885 from an actual survey completed on April 28, 1988, and is intended to be used for the legal transfer of the property, and does not intend to show all or any easements of record, nor any other interests unless otherwise indicated.

**OFFICE COPY**  
**NOT RECORDABLE**

CHARLES R. HARKNESS

DESCRIPTION APPROVED  
FOR AUDITOR'S TRANSFER

BY \_\_\_\_\_