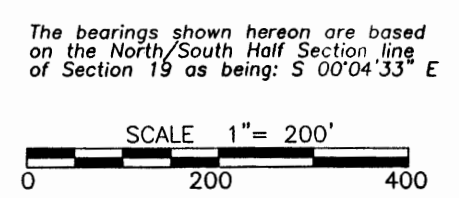


NOTES:
OCCUPATIONAL LINES HAVE NOT BEEN LOCATED IN THE FIELD AND ARE NOT REPRESENTED ON THIS SURVEY.
THIS SURVEY WAS DONE WITHOUT THE BENEFITS OF A TITLE POLICY, THERE MAY BE EASEMENTS OR RIGHTS-OF-WAYS, WHICH EXIST AND ARE NOT SHOWN.

~ SURVEY OF 86.359 ACRES ~
SITUATED IN THE STATE OF OHIO, COUNTY OF MUSKINGUM, TOWNSHIP OF JACKSON,
BEING A PART OF SECTION 19, TOWNSHIP-3N, RANGE-9W, UNITED STATES MILITARY LANDS

PERTINENT DOCUMENTS
U.S.G.S 7.5 MINUTE QUADRANGLES
MUSKINGUM COUNTY TAX MAPS
ALL DOCUMENTS SHOWN WERE
USED AS SOURCE DOCUMENTS

Annexation as Referenced
in Plat Book 10, Page 30



- ~ LEGEND ~
- = IRON PIN SET (5/8" REBAR WITH YELLOW ID CAP "GRAHAM P.S. 7952")
 - = IRON PIN FOUND
 - = STONE FOUND
 - △ = RAILROAD SPIKE FOUND
 - ▲ = "MAG" NAIL SET
 - (T) = TOTAL DISTANCE
 - (R) = RECORD DISTANCE
 - (M) = MEASURED DISTANCE
 - (C) = CALCULATED DISTANCE

Certification
I hereby certify that at the direction of the owners,
Grace Johnston,
I have surveyed the lands shown herein representing
the lands to be annexed into the Village of Frazeyburg.
All distances are in feet and decimal parts thereof.

Donald L. Graham, P.S. 7952

Date: _____

Raymond H. &
Mary Ann Frew
D.V. 514, Pg. 305

2-21-2001

I. Vickers
D.V. 679, Pg. 46

State of Ohio, County of Muskingum
Received for Recording this ____ day
of ____ 200__ at ____
O'clock ____ M
Recorded ____ 200__ in
Plat File # ____, Slot # ____

Karen Vincent, County Recorder

For Proceedings see Incorporations Book ____, Page ____

Description approved for Auditors transfer by _____
Date _____ 200__

Transferred _____ Date _____
Anita J. Adams
Muskingum County Auditor

Point of Beginning
S.E. corner of
the S.W. Qtr.
of Section 19

I. Vickers
D.V. 679, Pg. 46

Section 19
Section 22

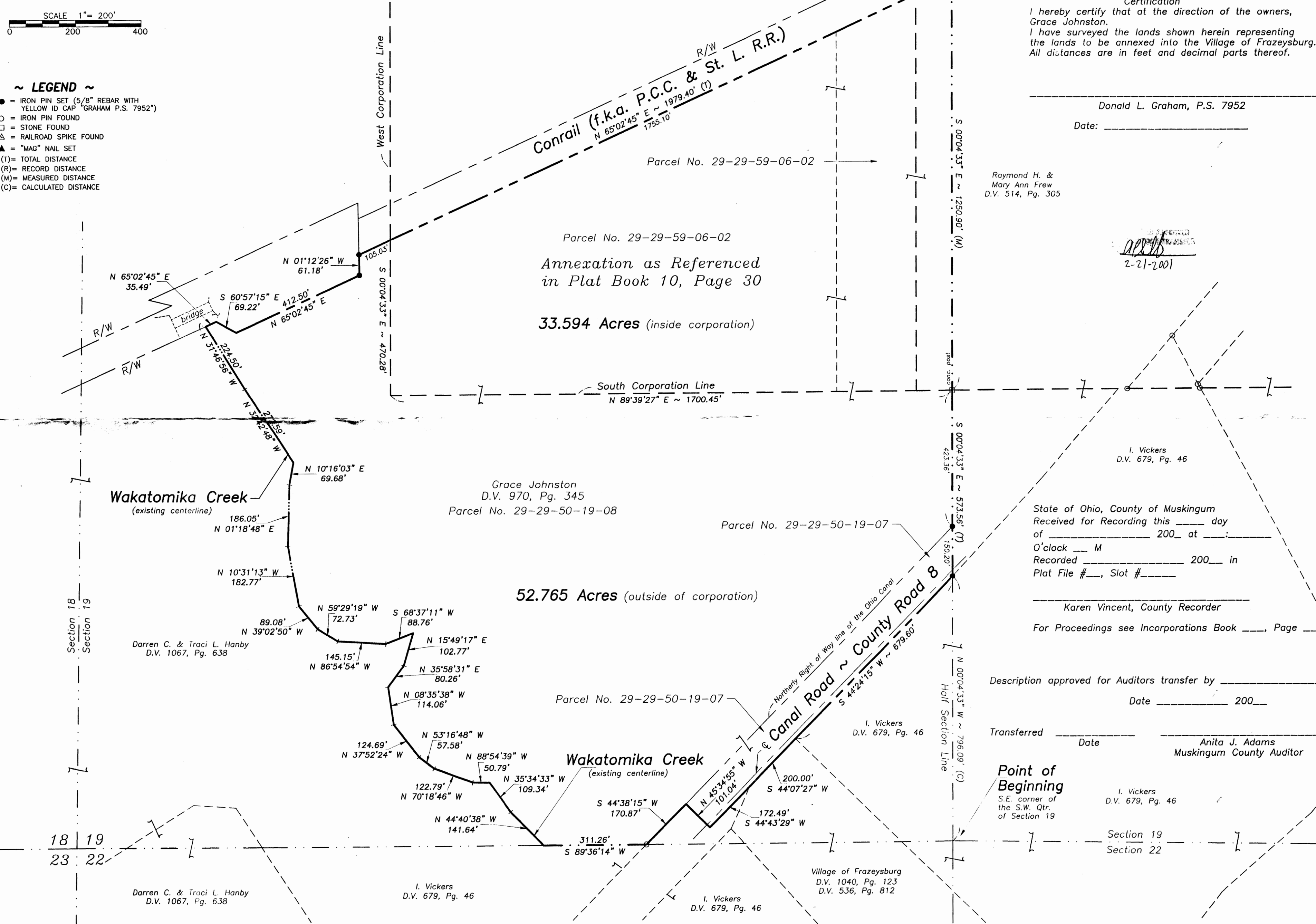
Village of Frazeyburg
D.V. 1040, Pg. 123
D.V. 536, Pg. 812

I. Vickers
D.V. 679, Pg. 46


I. Vickers
D.V. 679, Pg. 46

Darren C. & Traci L. Hanby
D.V. 1067, Pg. 638

18 19
23 22



GRAHAM SURVEYING
17153 TOWNSHIP ROAD 388 TEL. 740/928-3394
FRAZEYSBURG, OHIO 43822 TOLL FREE (877)828-3394



I hereby certify that an actual survey was made of the premises and that this plat is correct to the best of my knowledge, and that all measurements were made in accordance with the provisions of the Ohio Code, Sections 4733-37 of the Ohio Code.
OFFICE COPY NOT RECORDABLE
DONALD L. GRAHAM P.S. 7952

This Survey Prepared For:
Ken Stokes & Craig Johnston
117 Garfield Street
Frazeyburg, Ohio 43822

Boundary Survey

Drawn By: DLG
Field Crew Chief: AD
Field Book: 3
DATE: 08-02-00
Revisions
ORDER NO. 00-84