

Situated in the State of Ohio, County of Muskingum, Township of Jefferson, Village of Dresden, Woodbridge Addition (Plot Book "A-0", Page 133), part of lot 31 and part of a vacated street and being further described as follows;

Beginning at the southwest corner of lot 31 of Woodbridge Addition To Dresden (Plot Book "A-0", Page 133),

thence, North $50^{\circ} 14' 07''$ West, 33.00 feet along the easterly line of High Street (formerly Canal Street) to a point referenced by an iron pin ($\frac{5}{8}$ " re-bar capped)

thence, N $39^{\circ} 45' 53''$ East, 110.96 feet across lot 31 and the vacated south street to a point on the easterly line of the said Woodbridge Addition, passing the westerly line of the said lot 31 at 69.93 feet,

thence, South $50^{\circ} 14' 07''$ E, 33.00 feet along the easterly line of the said Woodbridge Addition to a point, passing the westerly line of said lot 31 at 22.88 feet,

thence, South $39^{\circ} 45' 53''$ West, 110.96 feet along the southerly line of the said lot 31 to the point of beginning;

Containing 0.0841 acres more or less being 0.0733 acres in lot 31 and 0.0108 acres in the vacated street,

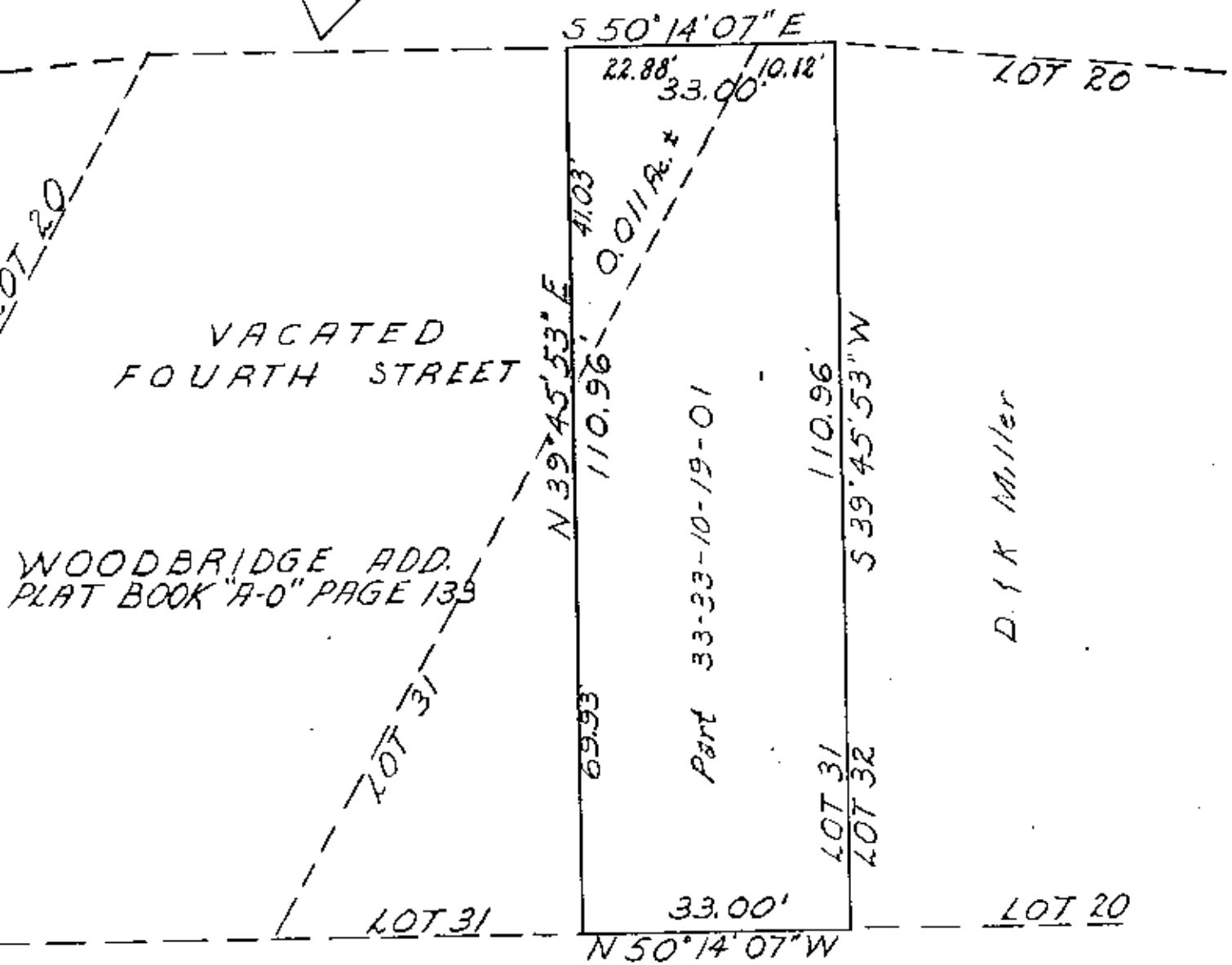
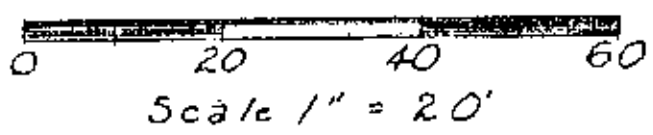
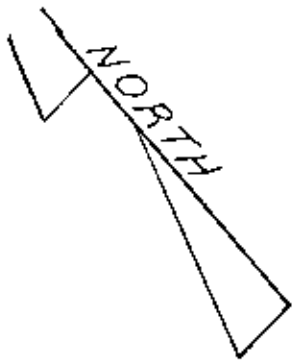
part of auditor's parcel number 33-33-10-19-01

Description and Plot by
W. A. H. Brewster
Registered Surveyor #5437
April 11, 1992

**OFFICE COPY
NOT RECORDABLE**

DESCRIPTION APPROVED
FOR AUDITOR'S TRANSFER

BY J. J. Neuhel
4/15/92



D. F. K. Miller

HIGH STREET
Formerly Canal Street

SITUATED IN
State of Ohio
County of Muskingum
Township of Jefferson
Village of Dresden
Woodbridge Addition
Plat Book "A-0" Page 133

SURVEY AND PLAT BY
William H. Derwacter
Registered Surveyor #5432
April 11, 1992
**OFFICE COPY
NOT RECORDABLE**

DESCRIPTION APPROVED
FOR AUDITOR'S TRANSFER

BY J. J. Nambk
4/15/92