

Phone and Fax: 740-453-8448

L. Peter Dinan & Associates

27 South Sixth Street

P.O. Box 55, Zanesville, Ohio 43702-0055

SURVEYING & MAPPING

Gregory A. Morrison
Description For Conveyance
0.14 Acres
Part of Parcel #33-30-23-05-000

SNR


Situated in the State of Ohio, County of Muskingum, Township of Jefferson and in the Village of Dresden.

Being a part of Lots 12 and 13 in Curtis Williams Subdivision of Outlot 13 as recorded in Deed Book Y, Page 248 bounded and described as follows:


Beginning at an iron pin at the southeast corner of said Lot 13; thence along the south line of said Lots 13 and 12 and the north line of 11th Street south 65 degrees west 89.52 feet to a drill hole in the concrete walk; thence north 24 degrees 56 minutes 38 seconds west 70.0 feet to an iron pin; thence north 65 degrees east 89.52 feet to an iron pin; thence south 24 degrees 56 minutes 38 seconds east 70.0 feet to the place of beginning, containing fourteen hundredths (0.14) of an acre more or less.

This description written from a survey made by L. Peter Dinan, Registered Surveyor #5451, July 2, 2007.

APPROVED FOR CLOSURE

 7/3/2007

EXEMPT FROM
PLANNING COMMISSION

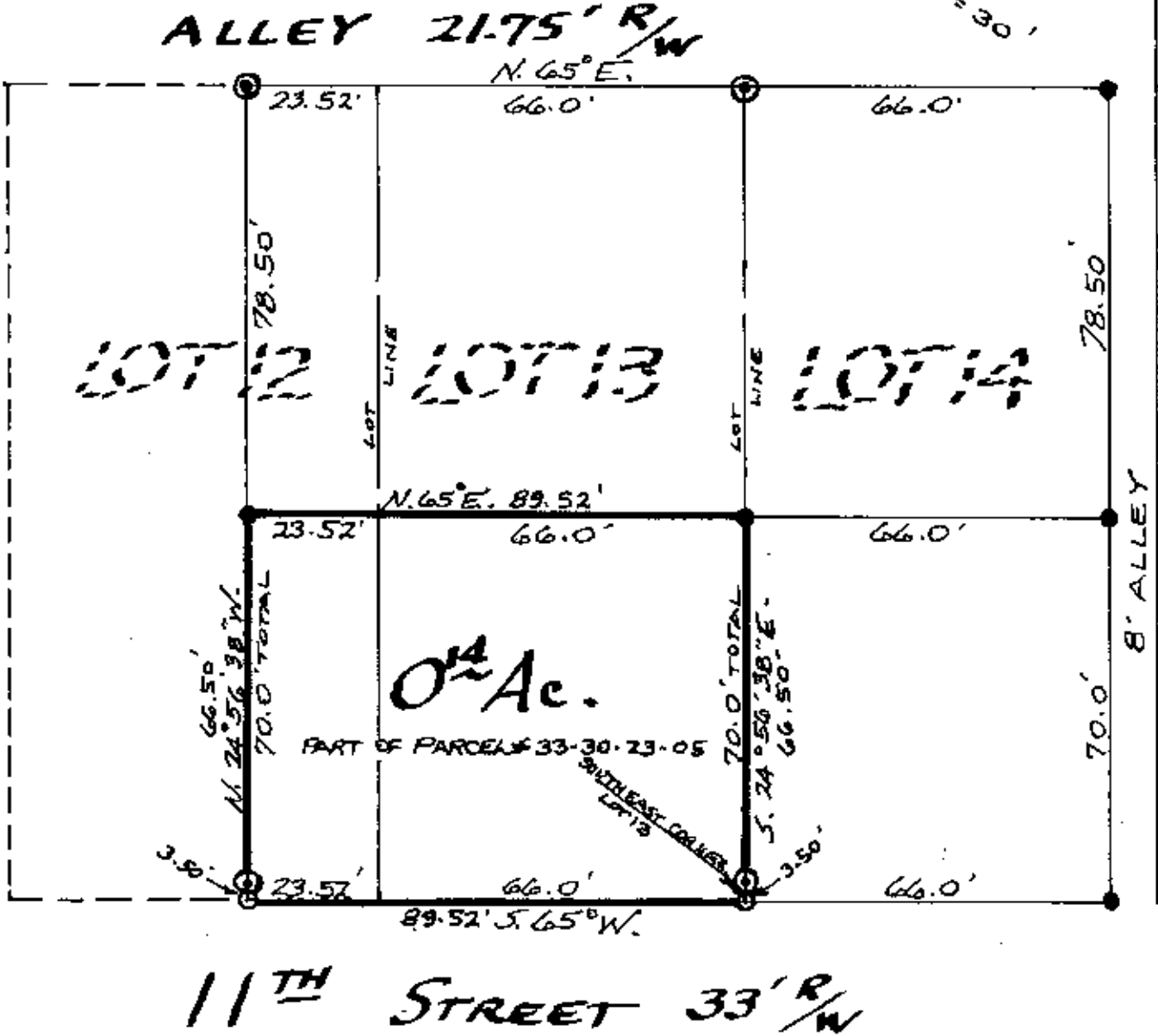
 7/2/2007

**OFFICE COPY
NOT RECORDABLE**



L. PETER DINAN & ASSOCIATES
 27 SOUTH SIXTH STREET
 ZANESVILLE, OHIO

- DRILL HOLE
- ⊙ IRON PIN FOUND
- IRON PIN PLACED



SUBDIVISION OF LOTS 12, 13, AND 14 IN
 CURTIS WILLIAMS SUBDIVISION
 OF OUTLOT 13
 VILLAGE OF DRESDEN
 JEFFERSON TOWNSHIP
 MUSKINGUM COUNTY, OHIO
 JUNE 29, 2007

EXEMPT FROM
 PLANNING COMMISSION

[Signature] 7/2/2007

APPROVED FOR CLOSURE

[Signature] 7/2/2007

**OFFICE COPY
 NOT RECORDABLE**

L. PETER DINAN
 REGISTERED SURVEYOR - 5451