

Alley Vacation

Situated in the State of Ohio, County of Muskingum, Town of Dresden, and being part of Longaberger's Foral Hills Subdivision No. 2, as per Plat Book 11, Page 23, of the Muskingum County records, and being more particularly described as follows:

Beginning for reference and the principal place of beginning at an iron pipe found at the Northwest Corner of Lot 21 of said subdivision;

Thence along the west line of Lots, 19, 20, and 21, and the east line of the alley to be vacated, South 21 degrees 10 minutes 56 seconds East, 270.39 feet to an iron pin found on the Southwest corner of Lot 19, passing iron pins found at 89.95 feet, 135.34 feet, and 180.39 feet;

Thence with an extension of the south line of Lot 19, South 68 degrees 49 minutes 04 seconds West, 19.50 feet to a point on the west line of said alley, and the east line of lands presently owned by G. A. Morrison, (OR 2028-673);

Thence along the west line of said alley and the east line of said Morrison lands, North 21 degrees 10 minutes 56 seconds West, 270.39 feet to a point on the south line of Fifth Street;

Thence along the south line of said street, North 68 degrees 49 minutes 04 seconds East, 19.50 feet to the principal place of beginning, containing 0.12 acres more or less.

Subject to all legal recorded easements and right of ways.

Iron pins set are 5/8 inch rebar, 30 inches long, with plastic identification caps.


Bearings are based on the Centerline of State Route 60, as per Right of Way Plan Sheet 11, of 22, of MUS- 60-31.70, and being North 32 degrees 41 minutes 00 seconds West.

This description is written based on a field survey completed May, 13, 2010, by Jack D. Newcome, Reg. No. 7321.

**OFFICE COPY
NOT RECORDABLE**

5-17-10
Date

- Acreeage to be Added to:
- 33-30-31-01-000 +- 0.06 Acres
- 33-30-03-04-001 +- 0.02 Acres
- 33-30-03-06-000 +- 0.01 Acres
- 33-30-03-08-000 +- 0.02 Acres
- 33-30-03-07-000 +- 0.01 Acres

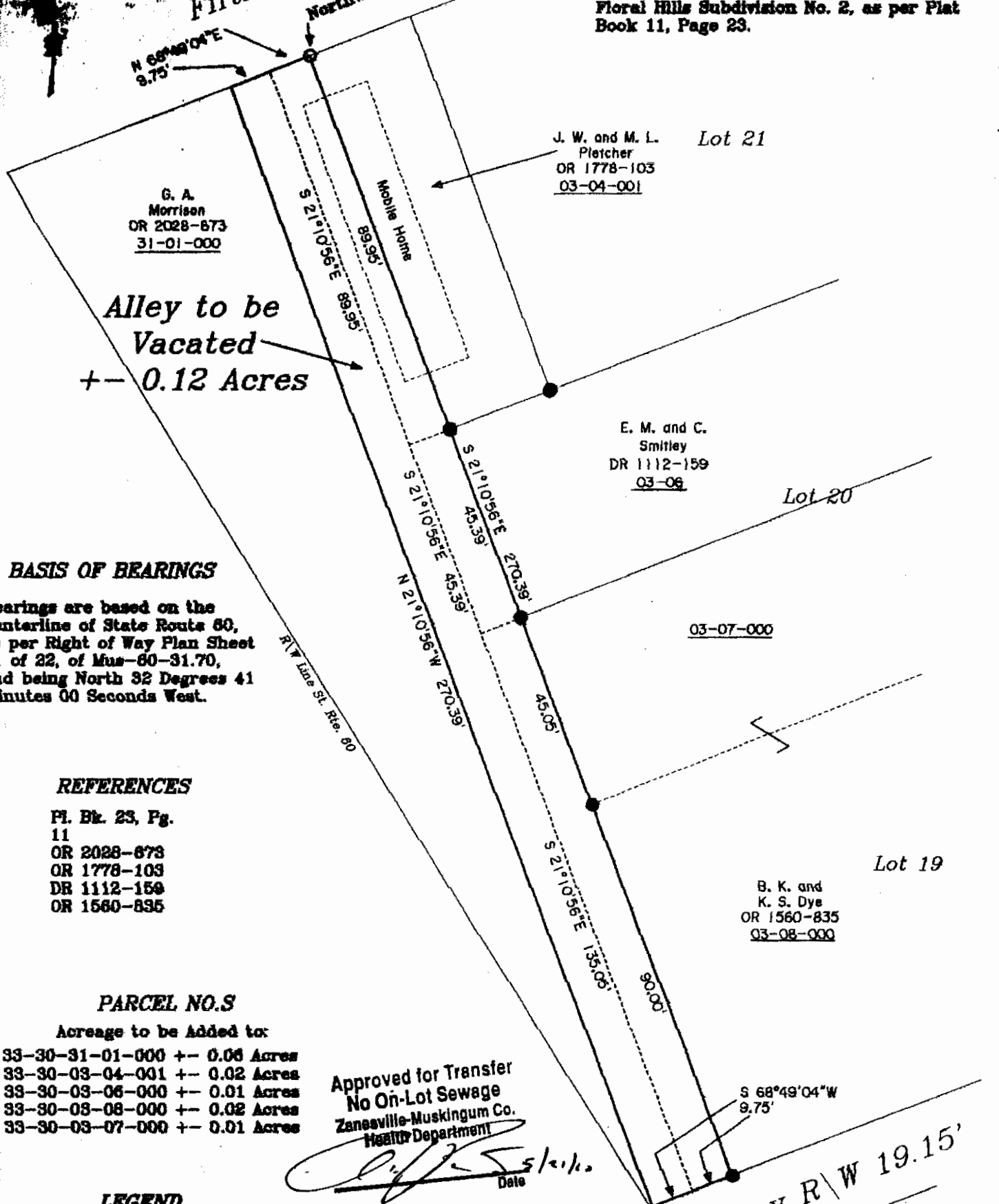


DESCRIPTION APPROVED
By: *[Signature]* 5/19/10

Fifth Street (33' R\W)
Northwest Corner of Lot 21

SITUATED IN:

State of Ohio, County of Muskingum, Town of Dresden, and being part of Longaberger's Floral Hills Subdivision No. 2, as per Plat Book 11, Page 23.



G. A. Morrison
OR 2028-873
31-01-000

J. W. and M. L. Pletcher
OR 1778-103
03-04-001

E. M. and C. Smitley
DR 1112-159
03-06

B. K. and K. S. Dye
OR 1560-835
03-08-000

Alley to be Vacated
+- 0.12 Acres

BASIS OF BEARINGS

Bearings are based on the Centerline of State Route 60, as per Right of Way Plan Sheet 11 of 22, of Mus-60-31.70, and being North 32 Degrees 41 minutes 00 Seconds West.

REFERENCES

Pl. Bk. 23, Pg. 11
OR 2028-873
OR 1778-103
DR 1112-159
OR 1560-835

PARCEL NO.S


Acreage to be Added to:
33-30-31-01-000 +- 0.06 Acres
33-30-03-04-001 +- 0.02 Acres
33-30-03-06-000 +- 0.01 Acres
33-30-03-08-000 +- 0.02 Acres
33-30-03-07-000 +- 0.01 Acres

Approved for Transfer
No On-Lot Sewage
Zanesville-Muskingum Co.
Health Department

[Signature]
Date 5/11/10


LEGEND

- △ Railroad Spike Set
- Iron Pin Found
- ⊠ Stone Found
- Axis Found
- Iron Pipe Found
- ▲ Railroad Spike Found
- ⊙ Iron Pin Set, 5/8" rebar
- ⊠ Monument Found



DESCRIPTION APPROVED BY: *[Signature]* 5/17/10

OFFICE COPY NOT RECORDABLE
Date 5-17-10
Jack D. Newcome
Reg. Surveyor No. 7321



Newcome Surveying Company
6515 Ballard Road
Nashport, Ohio
740-452-5796