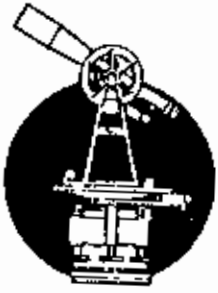


3544-02-03-001
6250 VROOM RD.

L. Peter Dinan & Associates

27 South Sixth Street

P. O. Box 55, Zanesville, Ohio 43701

SURVEYING & MAPPING

Description For Conveyance
2.58 Acres
Part of Parcel #35-35-44-02-03

Situated in the State of Ohio, County of Muskingum,
Township of Licking.

Being a part of the Northeast Quarter of the Fourth Quarter
of Township 2, Range 9, United States Military Lands, bounded
and described as follows:

Commencing at the Southeast Corner of the Northeast Quarter
of the Fourth Quarter of Township 2, Range 9; thence west 990
feet to an iron pin; thence North 1249.07 feet to a point the
true place of beginning of the premises herein intended to be
described; thence North 83 degrees 54 minutes 55 seconds West
442.21 feet to an iron pin; thence North 09 degrees 01 minutes
51 seconds West 345.16 feet to a point in the center of Vroom
Road; thence South 83 degrees 37 minutes East 285.67 feet to
a point; thence leaving said road South 0 degrees 00 minutes
00 seconds East 207.50 feet to a point; thence South 83 degrees
37 minutes East 211.31 feet to an iron pin (axel); thence South
0 degrees 00 minutes 00 seconds East 125.0 feet to a point the
true place of beginning, containing 2.58 acres more or less.

This description written from a survey made by L. Peter
Diuan, Registered Surveyor #5451, February 19, 1996.


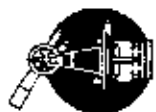
**OFFICE COPY
NOT RECORDABLE**

DESCRIPTION APPROVED
FOR AUDITORS TRANSFER

BY ALD

2-21-96

L. PETER DINAN & ASSOCIATES
27 SOUTH SIXTH STREET
ZANESVILLE, OHIO



PART OF
QTR. TWP. 4, TWP. 2, R. 9
LICKING TOWNSHIP
MUSKINGUM CO. OHIO
FEB. 20, 1996



OFFICE COPY
NOT RECORDABLE

DESCRIPTION APPROVED
FOR AUDITORS TRANSFER

BY [Signature]
2-21-96

