

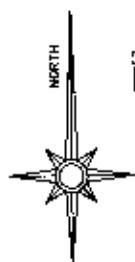
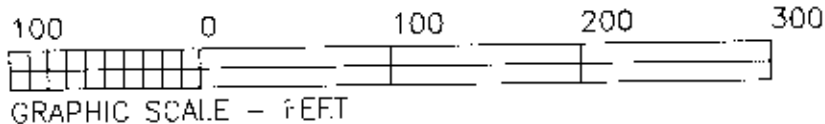
LEGEND

- PIN (SET) 5/8" REBAR CAPPED (C R HARKNESS PLS#6885)
- PIN (FOUND)
- △ POINT (UNMARKED)
- PIPE (FOUND) ORIG + ORIGINAL UNDISTURB USED FOR CONTROL AND PRORATION

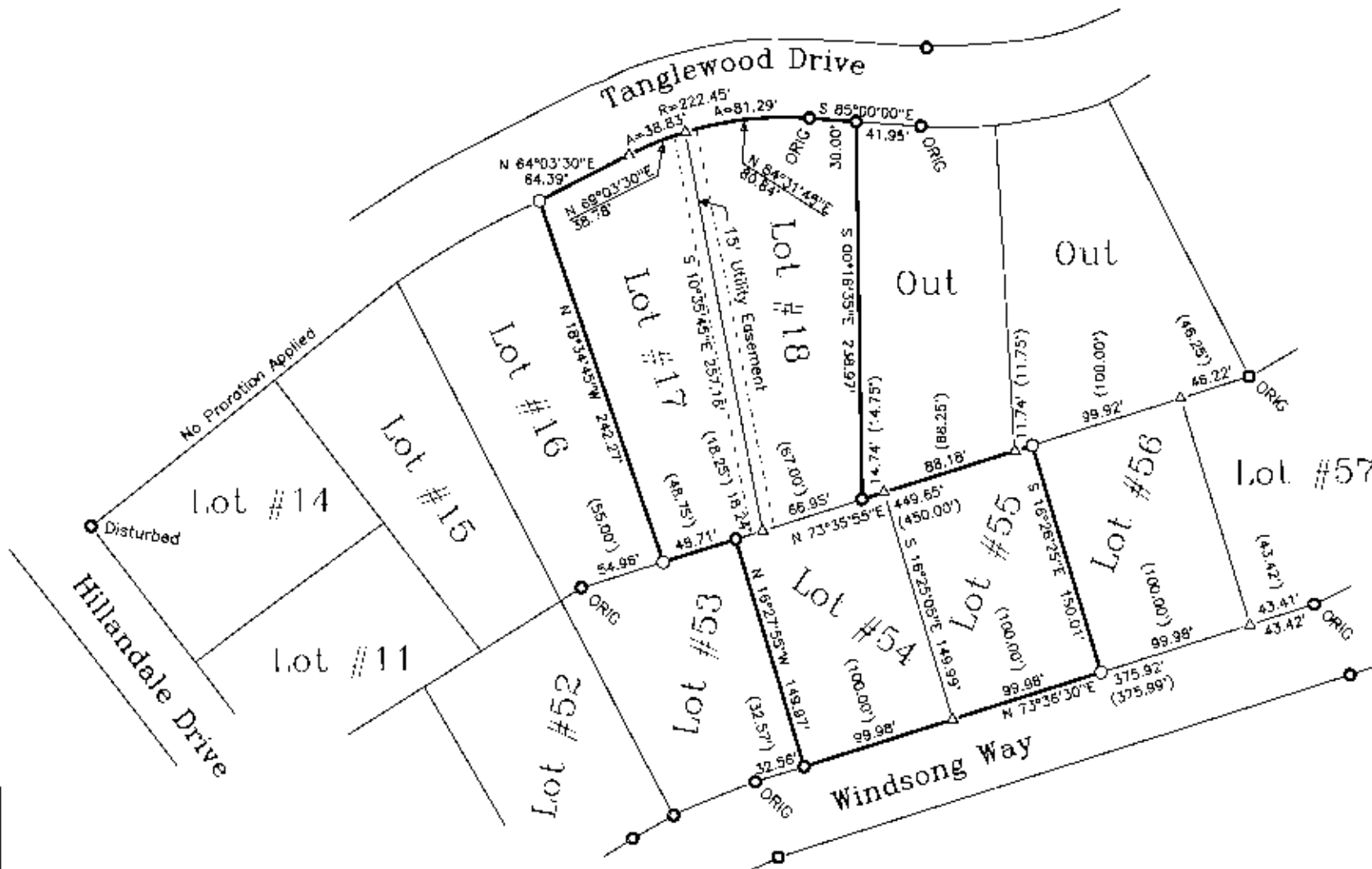


Situated in the State of Ohio, County of Muskingum, Township of Muskingum;  
 Being a survey of Lots #17, #18, #54, and #55 of Lakeland Hills No. 4 as recorded in Plat Book 13, Pages 15 and 16 being a subdivision in Quarter Township #4, Township #2, Range #9, of the US Military District;

**SURVEYOR'S NOTES & REFERENCES:**  
 Muskingum Co. Tax Maps and Orthophotos of the area.  
 Note #1 - Proration was applied along the North and South lines of Lots #53 through #57. Platted measurements are shown in Parentheses.  
 Note #2 - Several subsequent monuments were found disturbed. These pipes were reset using the prorated distances shown.



The bearings on this plat are based on State Plane Coordinate Grid (Ohio South 1983) derived from GPS Observations.



This plat was prepared by C. R. Harkness Surveying & Mapping Inc. in accordance with Chapter 4733-37 of the Administrative Code, from an actual survey and is intended to be used for the location and identification of the surveyed subdivision lot or lots and does not intend to show all or any easements of record or encroachments unless otherwise indicated.

**OFFICE COPY NOT RECORDABLE**

SURVEYOR:	
Thomas Lumbertown	
SURVEY DATE: 2/2/2007	DRAWN DATE: 2/3/2007
TWP:#2 R:#9 TWP:Muskingum CO:Muskingum STATE:Ohio	
CHARLES R. HARKNESS SURVEYING & MAPPING, INC. 8205 OLD TOWN ROAD ROSEVILLE, OHIO 43777 PHONE (740) 849-0122	
JOB NUMBER	DRAWING / SHEET NUMBER
JOB #1574	Plat #01