

DESCRIPTION OF SURVEY FOR DOROTHY PAYNE

OFFICE COPY
all of 42-00329

Situated in the State of Ohio, County of Muskingum, Township of Monroe, being part of the Northwest Quarter of Section #5, Township #3, Range #5 of the U.S. Military District, all of the property as described in the prior deed reference Deed Book 573, Page 726 of said County's Records, and more particularly described as follows:

Commencing at an iron pipe (deed) at the Southeast corner of said Northwest Quarter; thence along the South line of said Northwest Quarter N 84° 09' 33" W (722.61) feet to an iron pipe (deed); thence leaving said South line N 0° 09' 00" W (948.14) feet to an iron pipe (deed); thence N 33° 01' 15" W (307.02) feet to an iron pipe (deed); thence N 43° 45' 31" W (206.41) feet to an iron pipe (found) at the Northeast corner of the property described in Deed Book 864, Page 174; thence along the North line of said property as described in Deed Book 864, Page 174 N 50° 29' 35" W (106.55) feet to an iron pipe (found) at the Northwest corner of said property also being the place of beginning for the property herein intended to be described; thence along the West line of said Deed Book 864, Page 174 S 38° 04' 10" W (99.90) feet to an iron pipe (found) in the center of Township Road #175 (Wills Creek Rd.) also being the Southwest corner of said Deed Book 864, Page 174; thence along the center of said road N 50° 33' 38" W (100.00) feet to a railroad spike (found); thence leaving said road N 34° 18' 44" E (100.00) feet to an iron pipe (found); thence S 50° 42' 30" E (106.55) feet to the place of beginning containing (0.237) acres.

The bearings and distances to the Southeast corner of said Northwest Quarter are based on the North line of the property described in Deed Book 864, Page 174 as surveyed by George W. Johnson Registered Surveyor #5252 in October 1981.

This description was written by Charles R. Harkness Registered Surveyor #6895 from an actual survey completed on May 29, 1985.

OFFICE COPY
NOT RECORDABLE

Charles R. Harkness


SURVEY PLAT FOR DOROTHY PAYNE

42-01-05-06

N/A

OFFICE

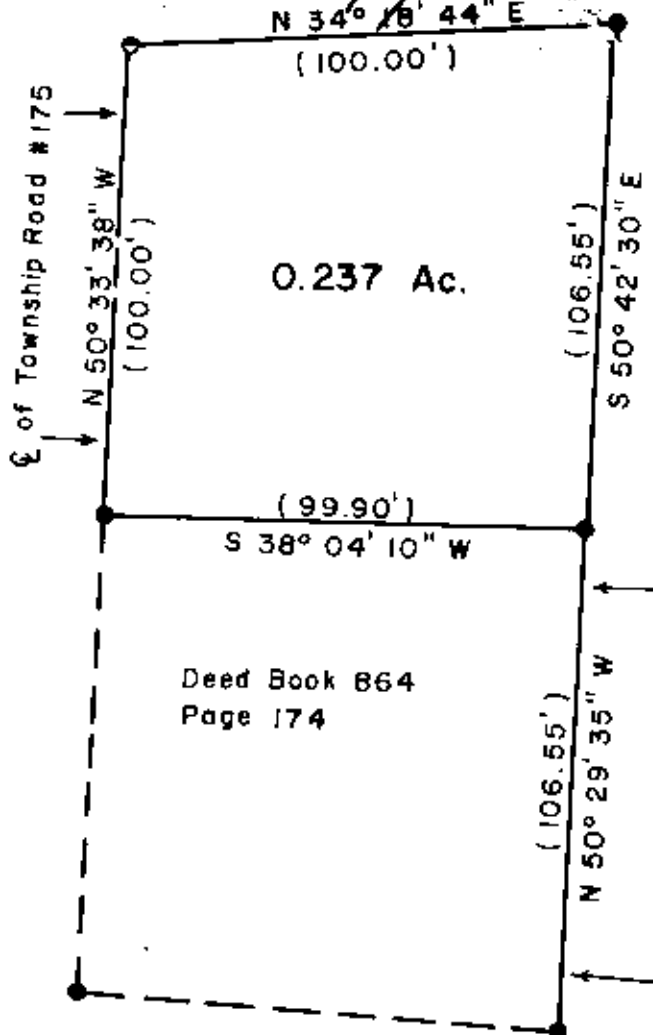
Copy



Map Scale 1" = 40'



- Iron Pipe (found)
- Iron Pipe (by deed)
- ⦿ R.R. Spike (found)



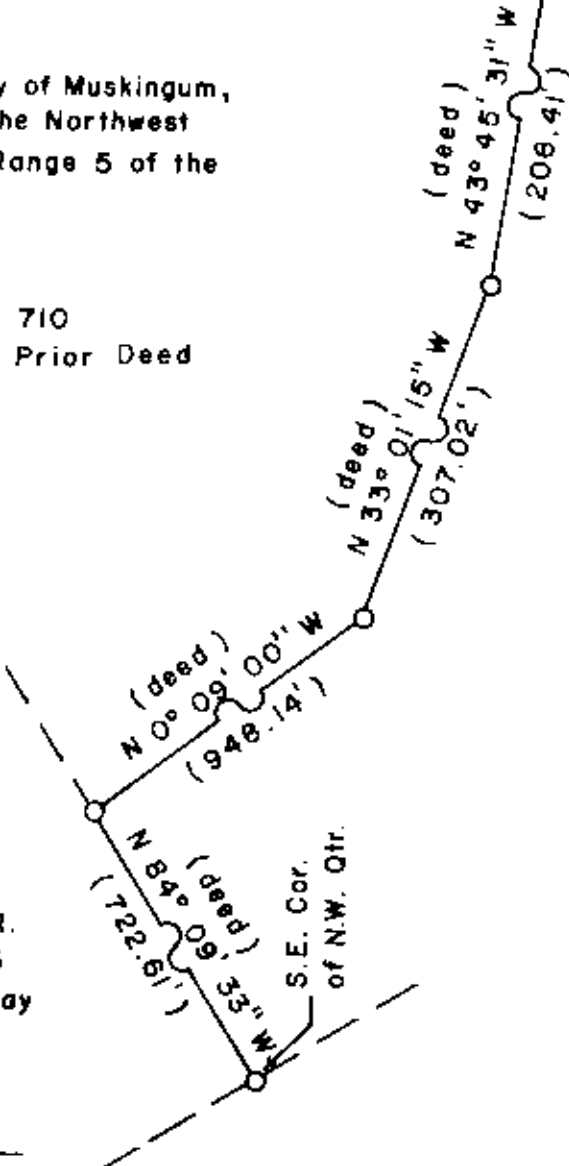
Basis for Bearings is the North line of the property described in Deed Book 664, Page 174 as surveyed by George W. Johnson # 5252.

Situated in the State of Ohio, County of Muskingum, Township of Monroe, being part of the Northwest Quarter of Section # 5, Township 3, Range 5 of the U.S. Military District.

References: Deed Book 565, Page 710

all of Plat # 42-00329 573, 726 Prior Deed
585, 117
744, 123
864, 174

OK WAD
6-3-85



This Plat was prepared by Charles R. Harkness Registered Surveyor #6885 from an actual survey completed on May 29, 1985.

**OFFICE COPY
NOT RECORDABLE**