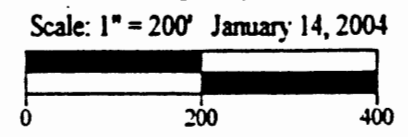


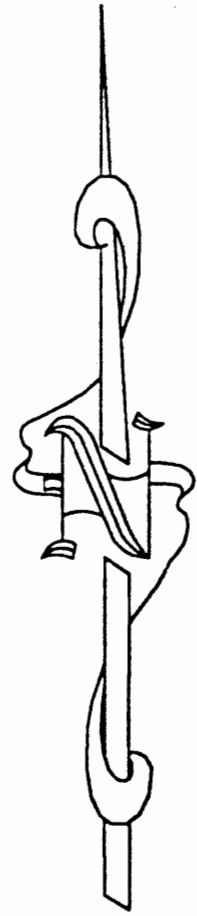
Office Copy
NOT RECORDABLE

Boundary Survey
for
Gail Hinshaw
in
Northwest Quarter
Section 14
Range 5W, Township 3N
Monroe Township
Muskingum County
Ohio



- = Set 5/8" x 30" rebar with plastic caps
- ⊕ = Recovered 5/8" rebar with plastic cap
- = Recovered 3/4" rebar
- = Recovered stone

NOTE: This plat has been reduced from the original drawing size.



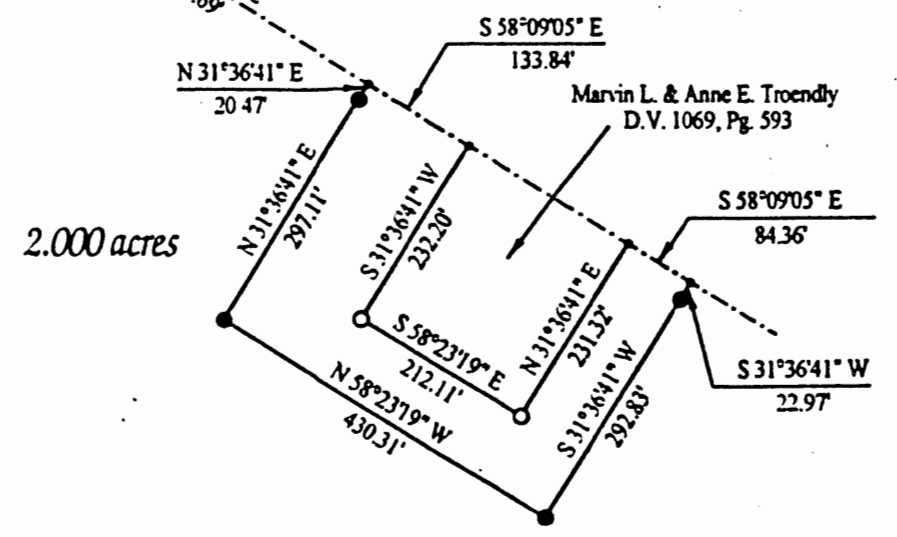
Research Data
Deeds & plats as shown.

North based on D.V. 1758, Pg. 841.

Barbara Gail Figgins
D.V. 714, Pg. 91 &
D.V. 766, Pg. 53
42-42-50-14-07-000

28.973 acres +/-
remaining

Note: This tract to go to adjoiner.



Prepared by
AMERICAN PRECISION SURVEYING
450 South 4th St. (740) 622-2783
COSHOCOTON, OHIO 43812

DESCRIPTION APPROVED
FOR AUDITOR'S TRANSFER
BY *AL. Swartz*
2-20-2004 *RS*
42-50-14-07