

Survey Description

for

Ralph J. Clark

Situated in the Township of Monroe, County of Muskingum, State of Ohio and being 0.332 acres in the northwest quarter of section 13 of Township 3 north Range 5 west of the United States Military District and being more particularly described as follows,

Commencing at an iron pin set at the southeast corner of the northwest quarter of said section 13 thence with the east line of said northwest quarter N 01° 54' 43" E a distance of 341.29 feet to a 5/8 inch rebar found thence leaving said quarter line N 88° 05' 17" W a distance of 105.00 feet to a bent one inch iron pipe found the **BEGINNING** thence with a line through the lands of the Trustees of Monroe Township as recorded in parcel one of deed volume 637 page 301 S 78° 30' 17" W a distance of 254.45 feet to an iron pin set having passed through an iron pin set at 104.45 feet thence with the west line of said Trustees of Monroe Township N 1° 55' 20" E a distance of 88.00 feet to a 5/8 inch rebar found thence with the lands of Ralph J. Clark as recorded in deed volume 1530 page 855 the next two calls,


- 1) S 88° 05' 17" E a distance of 247.50 feet to a 5/8 inch rebar found.
- 2) S 01° 54' 43" W a distance of 29.00 feet to the **BEGINNING** and containing 0.332 acres and being a part of the property conveyed in parcel one of deed volume 637 page 301 and being a part of auditors parcel # 42-54-03-15.

Subject to all leases or easements of record. Iron pins set are 5/8 inch rebar, 30 inches long capped "GARDNER PS-6884". Bearings are based on the grid meridian of the Ohio state plane south coordinate zone as determined by GPS observations. A survey of the above described property was made on August 30, 2004 by Steven L. Gardner, registered surveyor #6884.

DESCRIPTION APPROVED
FOR AUDITOR'S TRANSFER
BY

9-1-2004

OFFICE COPY
NOT RECORDABLE



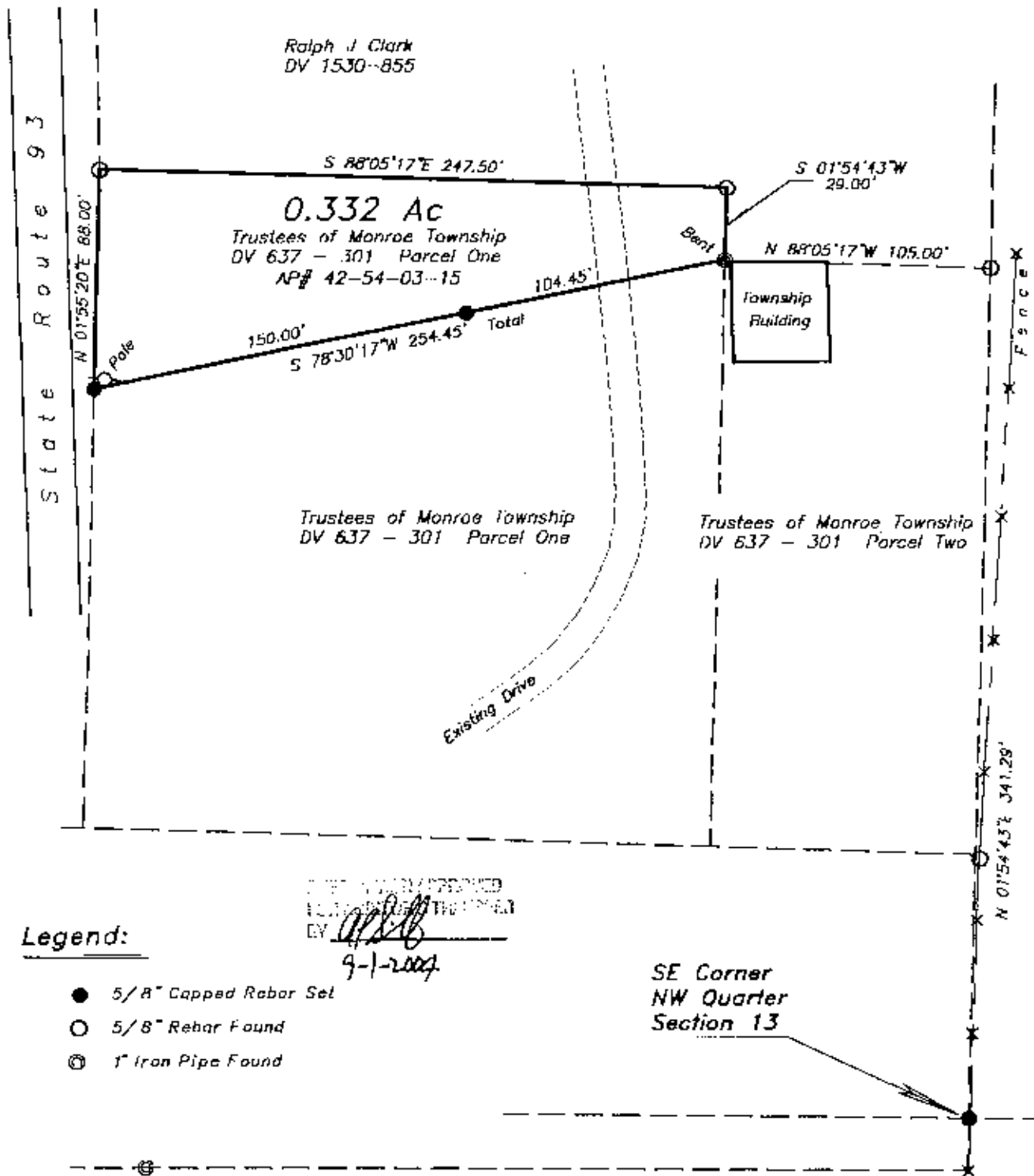
42-54-03-15-001



NA

Survey Plat of 0.332 Acres
 Ralph J. Clark
 N.W. Quarter Section 13 T3 R5
 United States Military District
 Monroe Twp. Muskingum Co. Oh.
 Ref: Deed Volume 637 page 301
 Scale 1" = 60' Aug. 30, 2004

Based on the grid meridian
 Ohio State Plane South Coordinate Zone
 as determined by GPS Observations




Legend:

- 5/8" Capped Rebar Set
- 5/8" Rebar Found
- ⊙ 1" Iron Pipe Found

APPROVED
 REGISTERED SURVEYOR
 BY *[Signature]*
 9-1-2004

OFFICE COPY
 NOT RECORDABLE

Gardner Surveying
 60707 Stewart Rd.
 Cambridge, Ohio 43725
 740-432-5369



Gardner Surveying

60707 Stewart Rd.
 Cambridge, Ohio 43725
 Steven L. Gardner PS 6884
 740-432-5369

Scale: 1" = 60' Job#: 37041299
 File: CLARK.CRD Date: Aug 30 2004
 File: CLARK2.DWG Revised: