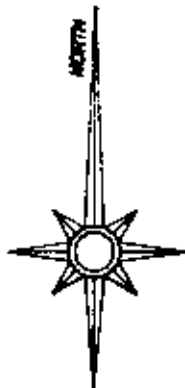


SURVEY PLAT FOR MUSKINGUM COUNTY ENGINEER

Office Copy 42-54

JOB #161
PLAT #01



The bearings on this plat are based on the West line of Main Street as shown on the Plat of Wires Addition to the Village of Otsego and recorded in Deed Book Vol. Y, Page 59.

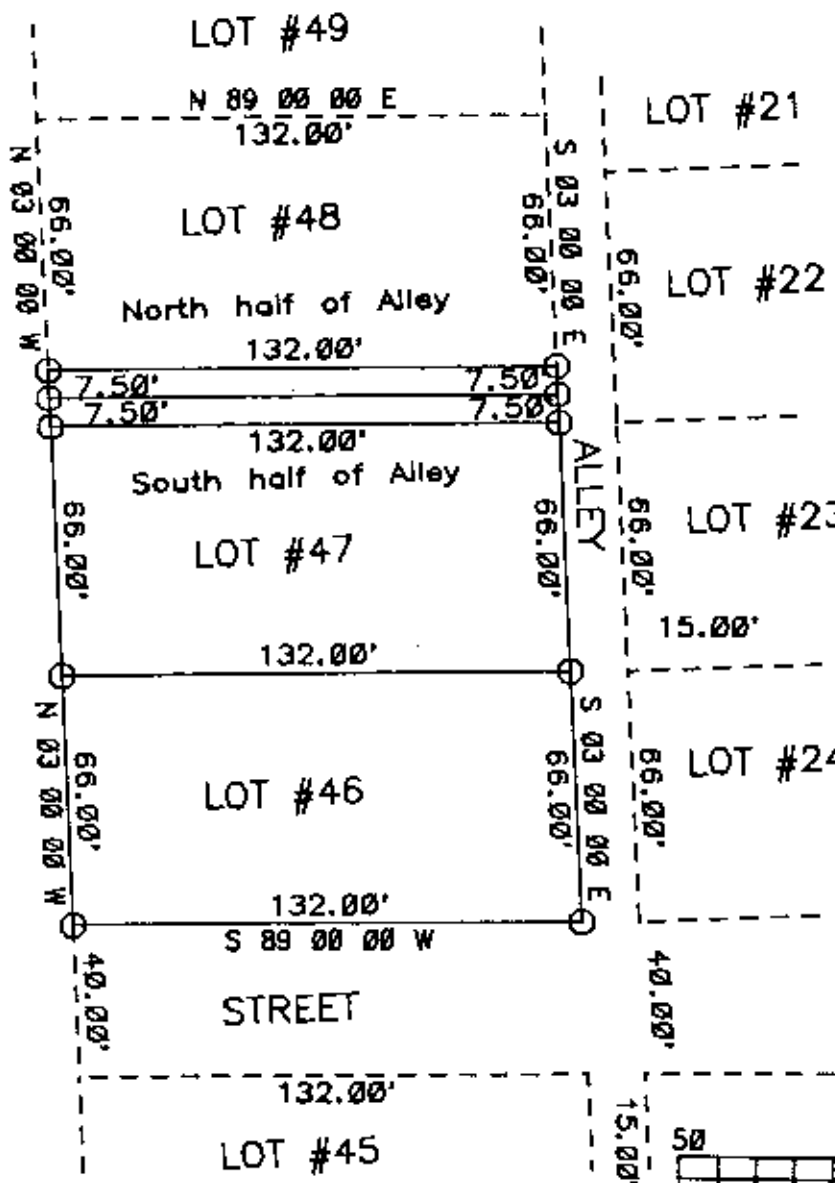
42-54-04-35

42-54-04-34

N/A

LEGEND


- Stone (found)
- Aisle (found)
- Iron Pipe (found)
- Iron Pin (found)
- Railroad Splice (found)
- Nail (found)
- Iron Pin (set) 5/8" rebar 34" in length with aluminum identification cap (C.R. Harkness R S 8885).



Situated in the State of Ohio, County of Muskingum, Township of Monroe, Village of Otsego:

Being a survey of Lots #46 & #47 and the alley between Lots #47 & #48 of Wires Addition to the Village of Otsego as recorded in Deed Book Vol. Y, Page 59;

SURVEYOR'S NOTES
No original survey monumentation was (found), nor any subsequent surveying monuments.
The survey is based on a collection of occupation lines, sidewalks, streets, alleys, information supplied by lot owners and split information of some lots in the area.
All references are shown or listed.



GRAPHIC SCALE - 1" = 50'

THIS PLAT WAS PREPARED BY CHARLES R. REGISTERED SURVEYOR #6885 FROM AN ACTUAL SURVEY COMPLETED ON DECEMBER 8, 1986.

OFFICE COPY
NOT RECORDABLE

CHARLES R. HARKNESS

SEAL