

# PLAT OF SURVEY FOR CHARLES AND DAWN BOWMAN TO REPLACE A PROPERTY CORNER

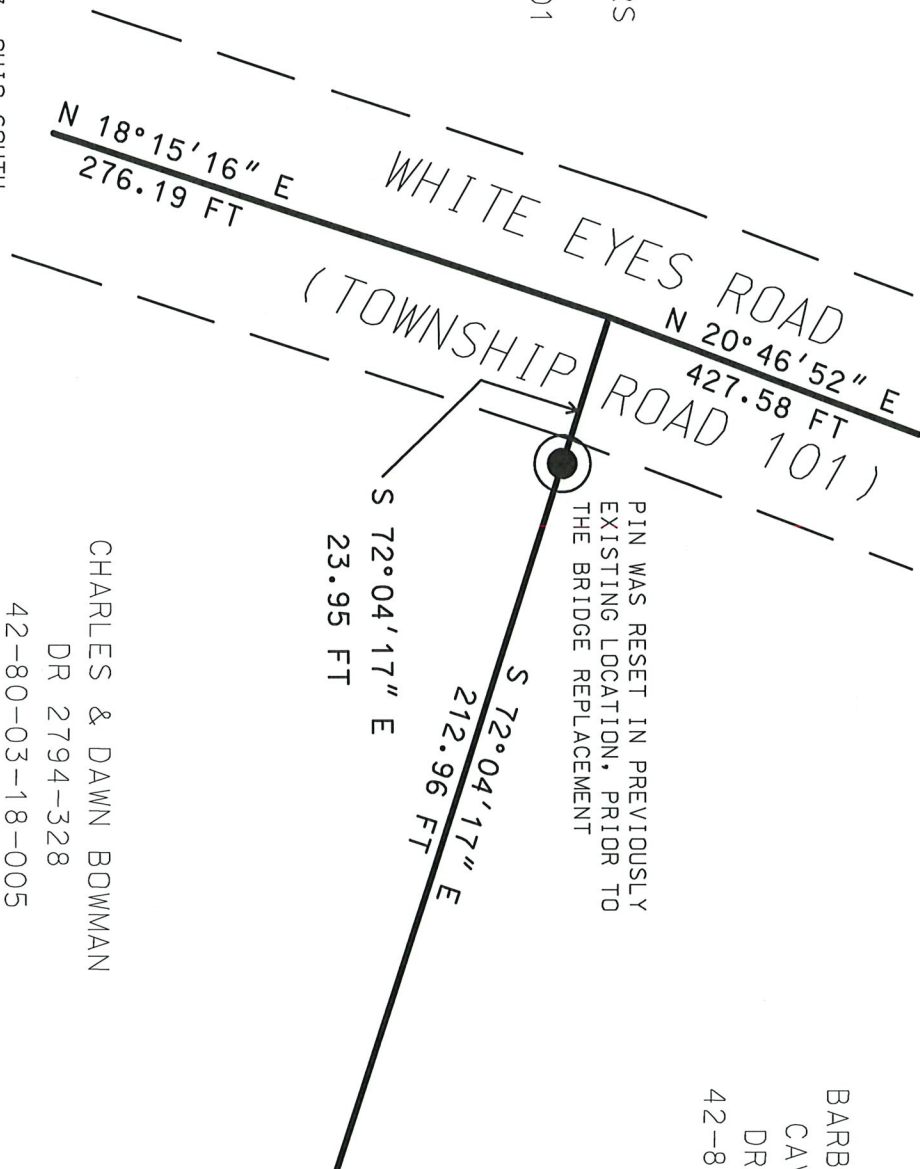
## REMOVED DURING A BRIDGE REPLACEMENT

STATE OF OHIO, MUSKINGUM COUNTY, MONROE TOWNSHIP, PART  
OF THE SOUTHEAST QUARTER OF QUARTER TOWNSHIP 3, TOWNSHIP 3 NORTH,  
RANGE 5 WEST, UNITED STATES MILITARY DISTRICT



JOSHUA STAGGERS  
DR 1848-255  
42-80-03-19-001

BARBARA SHIELDS  
CAVINEE, TR.  
DR 2859-270  
42-80-03-18-000



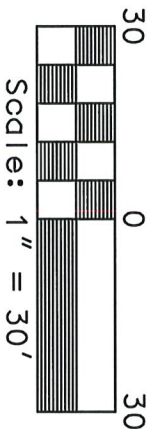
CHARLES & DAWN BOWMAN  
DR 2794-328  
42-80-03-18-005

### BASIS OF BEARING:

BEARINGS ARE BASED ON NAD 83, OHIO SOUTH  
ZONE, STATE PLANE COORDINATES AS PER  
OBSERVATIONS FROM MUSKINGUM COUNTY ENGINEER  
GPS MONUMENT - GPS 15-102.


### PERTINENT DOCUMENTS AND SURVEYS USED:

1. DEED REFERENCES SHOWN
2. TAX MAPS
3. SURVEY RECORDS FOUND IN THE  
MUSKINGUM COUNTY ENGINEERS OFFICE,  
ZANESVILLE, OHIO.



IRON PIN SET 5/8" X 30" W/CAP  
MARKED "MUSK CTY"  
"SWIERZ 8062"

### LEGEND



I HERE BY CERTIFY THIS PLAT  
TO BE CORRECT AS SURVEYED  
OCTOBER 2024

MUSKINGUM COUNTY  
ENGINEERS OFFICE  
109 GRAHAM ST  
ZANESVILLE, OHIO 43701  
(740) 454-0155

DENIS P. SWIERZ  
PS# 8062

DATE 12/17/25