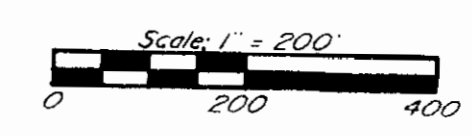
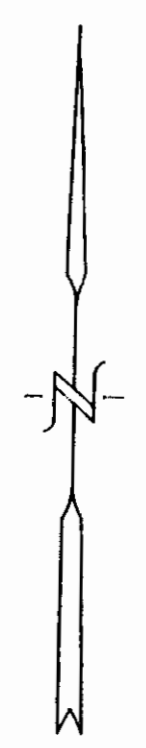


W. Berry et. al.
Vol. 961, Pg. 59

D. Thomas
Vol. 1054, Pg. 47

W. B. F. Shipley
Vol. 778, Pg. 204

Spiker Bros. Farms
Vol. 867, Pg. 268



- △ ~ Existing Stone
- ~ Existing Iron Pin (3/8" rebar unless otherwise noted)
- ⊙ ~ Iron Pin Set (3/8" x 30" rebar w/ plastic lid cap)

Research

| | |
|-----------|---------|
| Vol. 961 | Pg. 59 |
| Vol. 670 | Pg. 36 |
| Vol. 819 | Pg. 58 |
| Vol. 1054 | Pg. 47 |
| Vol. 545 | Pg. 379 |
| Vol. 523 | Pg. 204 |
| Vol. 778 | Pg. 204 |
| Vol. 867 | Pg. 268 |
| Vol. 1000 | Pg. 467 |


Muskingum County Tax Map

Bearings are based on the previous survey of 19,969± Acres for Minnie Prouty by W. J. Biedenbach, Registered Surveyor #5718 and dated in August of 1978.

Being a part of the Northwest Quarter of Section 4, a part of the Northeast Quarter of Section 5, Township 2, Range 5 and also being a part of Lot 17, Lot 31, and Lot 32 of Township 3, Range 5, of the United States Military Lands, Highland and Monroe Townships, Muskingum County, Ohio.

I hereby certify to the best of my knowledge, information, and belief, the above plat and survey to be correct as prepared by me, this 4th day of May, 1994.

OFFICE COPY
NOT RECORDABLE



W. J. BIEDENBACH & ASSOC.
SURVEYING & MAPPING
ZANESVILLE, OHIO
(614) 453-4820

Drawn by: SDJ Date: 5-04-94
Scale: 1" = 200' Checked by: [Signature]

DESCRIPTION APPROVED
FOR AUDITOR'S TRANSFER
BY: K. Buehler
11-4-94
42-76-03-08 (MLL) 1,587 AC.
42-76-03-09 (PT) 27,337 AC.

