

DESCRIPTION OF SURVEY FOR BRENDA BRASSFIELD

JOB#695

Situated in the State of Ohio, County of Muskingum, Township of Newton:

Being part of the Northwest Quarter, of Section #24, Township #17, Range #15, of the Congress Lands East of the Scioto River, being all of Tract II of Hildegard McPherson Harrington and A. Ziegler McPherson property as described in deed reference Deed Book Volume 713, Page 171 of said county's deed records, also being all of Muskingum County Auditor's Parcel Number 47-54-01-41-000, and more particularly described as follows;

Commencing at an iron pin (found) at the Northeast corner of John Porter's Addition to the Village of Union Town (now Fultonham) as recorded in Deed Book Volume "N", Page 57, being within the boundaries of the Fultonham Cemetery; thence N 84 11 05 W 211.43 feet along the North line of Fultonham, being the North line of a 16.50 foot wide alley shown on said plat, and within said cemetery to an iron pin (set) at a common corner for said cemetery and the John Hill property as described in deed reference Deed Book Volume 707, Page 265; thence N 05 20 30 E 544.50 feet along the common line for said cemetery and Hill property to an iron pin (set) at a common corner for said cemetery and Hill property, also being the place of beginning for the property herein intended to be described;

- #1- thence S 63 25 00 W 320.10 feet along the North line of the First Parcel of said Hill deed reference to an iron pin (set) at a common corner for the First and Second Parcels of said Hill deed reference;
- #2- thence N 80 18 20 W 245.26 feet along the North line of Second Parcel of said Hill deed reference to center of Township Road #573 (Workman Road), passing an iron pin (set) at 224.55 feet;
- #3- thence N 03 30 50 W 296.34 feet along the center of said road to an unmarked corner;
- #4- thence S 88 29 10 W 21.12 feet leaving said road to an iron pin (set) at the Southeast corner of the Matthew McElhaney Lot referenced to in the prior deed reference, now being the M. Eppley property, described in deed reference Deed Book Volume 746, Page 242;
- #5- thence N 01 58 40 E 701.23 feet along the East line of said Eppley property to a unmarked corner, being within the road bed of said Workman Road;
- #6- thence N 63 20 25 E 214.50 feet leaving said road and along a line of the Fred Rodgers property as described in deed reference Volume 997, Page 322, to an iron pin (found) at a corner of said Rodgers property, passing an iron pin (found) at 30.00 feet;

DESCRIPTION OF SURVEY FOR BRENDA BRASSFIELD

JOB#695

(Continued)

- #7- thence S 27 32 15 E 1043.04 feet along a line of said Rodgers property and along a line of the Dale Clayton property as described in deed reference 872, Page 321 to an iron pin (set) at a corner of said Clayton property also being on the North line of Fultonham Cemetery, from which a bolt (found) at a common corner for the T. Mitatovich property as described in deed reference Deed Book Volume 382, Page 245, and the Southwest corner of a 2.84 acre parcel owned by said Fultonham Cemetery as described in deed reference Deed Book Volume 182, Page 596 bears for reference S 27 32 15 E 495.14 feet;
- #8- thence S 63 25 00 W 146.29 feet along the North line of Fultonham Cemetery to the place of beginning, containing 11.23 acres.

The bearings within the description are based on State Plane Coordinate Grid derived from a Solar Observation (Local Hour Angle Method). Bearings are shown in a format of Degrees, Minutes, and Seconds. Iron pins (set) are 5/8" rebar with identification caps (C.R.Harkness P.L.S.6885).

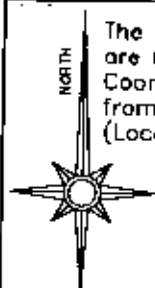
This description was written by Charles R. Harkness Professional Land Surveyor #6885 from an actual survey completed on December 1, 1995, in accordance with Chapter 4733-37 of the Administrative Code, and is intended to be used for the legal transfer of the property described and does not intend to describe all or any easements of record, nor encroachments unless otherwise indicated.

OFFICE COPY
NOT RECORDABLE
Charles R. Harkness #6885

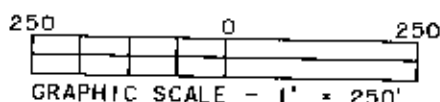
DESCRIPTION APPROVED
FOR AUDITOR'S TRANSFER

BY CHS

12-4-95



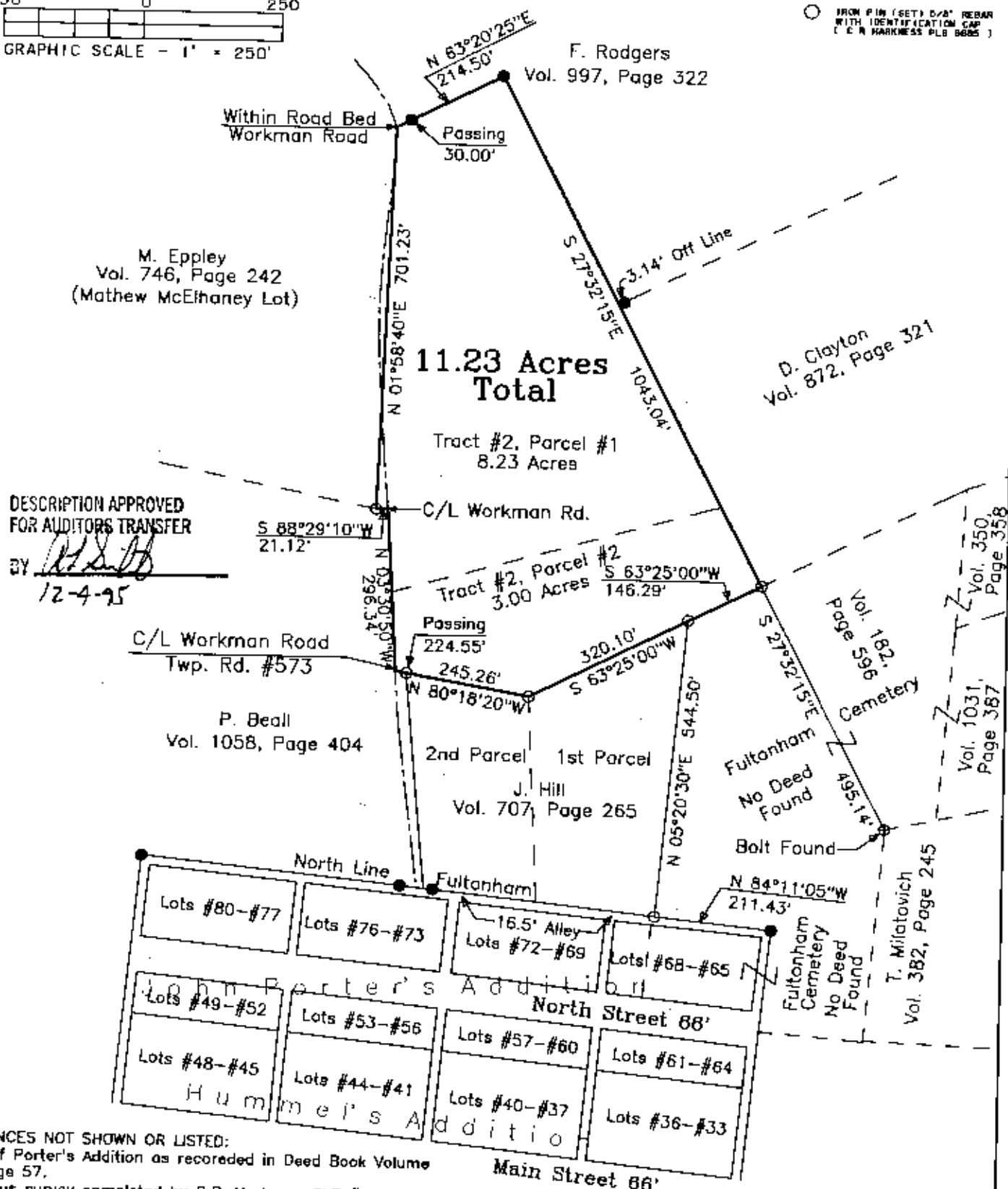
The bearings on this plat are based on State Plane Coordinate Grid derived from a Solar Observation (Local Hour Angle Method).



Situated in the State of Ohio, County of Muskingum, Township of Newton:

Being part of the Northwest Quarter, of Section #24, Township #17, Range #15, of the Congress Lands East of the Scioto River, being all of Tract II of Hildegard McPherson Harrington and A. Ziegler McPherson property as described in deed reference Deed Book Volume 713, Page 171 of said county's deed records, also being all of Muskingum County Auditor's Parcel Number 47-54-01-41-000.

- LEGEND**
- ☐ STONE (FOUND) WITH X - ☒
 - ☐ CONCRETE MONUMENT (FOUND)
 - ☒ AXLE (FOUND)
 - ☐ IRON PIPE (FOUND)
 - ☐ IRON PIN (FOUND)
 - ☐ RAILROAD SPINE (FOUND)
 - ☐ PK NAIL (FOUND)
 - ☐ POINT
 - ☐ IRON PIN (SET) 1/2" REBAR WITH IDENTIFICATION CAP (C.R. HARKNESS PLS 6885)



REFERENCES NOT SHOWN OR LISTED:

A plat of Porter's Addition as recorded in Deed Book Volume "N", Page 57.
A previous survey completed by C.R. Harkness PLS #6885, of a 6.887 acre parcel, on 11-13-89.
A previous survey completed by C.R. Harkness PLS #6885, of the North Corporation Line of Fultonham, on 10-7-93.
A previous survey completed by C.R. Harkness PLS #6885, of Lots #68-#72 and a proposed alley vacation, on 12-2-93.
A previous survey completed by Jerry Lee Gamble PLS #5737, of a 69.167 acre parcel, on 6-1-82.
The Trustee Records of the Fultonham Cemetery.
Muskingum County Tax Maps of the area.
A USGS 7 1/2 Min Tape Quad Map (Fultonham).

This plat was prepared by C. R. Harkness Surveying & Mapping Inc. in accordance with Chapter 4733-37 of the Administrative Code, from an actual survey conducted to be used for the legal transfer of the property shown. It does not intend to show all or any easements of record, nor encroachments unless otherwise indicated.

Charles R. Harkness PLS 6885

SURVEY FOR:		
Brenda Brassfield		
Workman Road		
Fultonham, Ohio 43738		
SECTION: #24	TOWNSHIP: #17	RANGE: #15
TWP: Newton	COUNTY: Muskingum	STATE OF OHIO
Survey Date: 12-1-95	Drw date 12-4-95	By: SBT
C. R. HARKNESS SURVEYING & MAPPING INC.		
768 DRYDEN ROAD		
Zanesville, Ohio 43701 Phone (614) 454-6367		
Job Number:	Drawing/Sheet No.	
#695	Plat #01	