

*Copy
2-2-84*



L. Peter Dinan & Associates

27 South Sixth Street

P. O. Box 55, Zanesville, Ohio 43701

SI-50-11-13

SURVEYING & MAPPING

Paul Casner
4.84 Acres

Situated in the State of Ohio, County of Muskingum, Township of ~~XXXX~~

Being a part of the Northwest Quarter of ~~XXXXXX~~ Township 1, Range 6 bounded and described as follows:

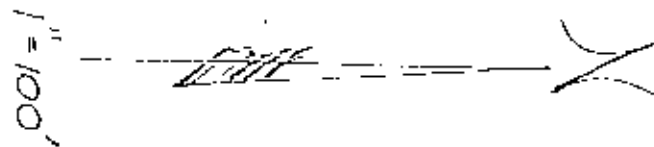
Ref. Beginning at an iron pin at the southwest corner of the northwest quarter of Section 11; thence north 0 degrees 21 minutes 11 seconds west 312.31 feet to an iron pin on the south right of way line of State Route 40; thence along said right of way line the following four (4) courses and distances on a curve to the left having a radius of 2361.83 feet an arc distance of 262.37 feet (the chord of which bears south 85 degrees 19 minutes 30 seconds east 262.23 feet) to a concrete highway monument; thence south 1 degree 22 minutes 46 seconds west 10 feet to a concrete highway monument; thence ~~south~~^{south} 89 degrees 45 minutes 38 seconds east 134.01 feet to a point; thence on a curve to the left having a radius of 2575.0 feet an arc distance of 346.05 feet (the chord of which bears north 88 degrees 39 minutes 52 seconds east 345.79 feet) to an iron pin; thence south 0 degrees 55 minutes 36 seconds east 282.45 feet to an iron pin; thence south 89 degrees 26 minutes 59 seconds west 743.50 feet to the place of beginning, containing four and eighty four hundredths (4.84) acres more or less.

Subject to the easements of Riley Road.

This description written from a survey made by L. Peter Dinan, Registered Surveyor #5451, January 11, 1984.

*OK
2-3-84*

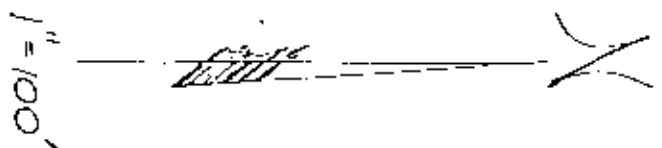

*T.O.
T.C. 11, T. 1, R. 6
TOWNSHIP
1 CO. OHIO
Jan 10, 1984*



*Perry
P. 18*



L. PETER DINAN & ASSOCIATES
 27 SOUTH SIXTH STREET
 ZANESVILLE, OHIO



PART OF
 N.W. QTR. SEC. 11, T. 1, R. 6
 PERRY TOWNSHIP
 MUSKINGUM CO. OHIO
 Jan. 19, 1964

Perry