

51-60-02-09  
4545 EAST PIKE

Harold Wilson  
10/26/95

Situated in the State of Ohio, County of Muskingum, Township of Perry, Township 1, Range 6, Quarter Township 3, bounded and described as follows:

Commencing at the Southwest Corner of the North Half of Quarter Township 3; Thence North 2 36'35" East 1349.47 feet to an axle on the right of way of State Route 40; Thence North 68 19'39" East 2192.37 feet to a stone found at the Southwest Corner of Dingey Deed Vol. 971, page 347; Thence South 61 25'28" West 88.07 feet to an iron pin found the place of beginning; Thence along State Route 40 South 61 15'55" West 128.00 feet to an iron pin set; Thence leaving Route 40 and along Secretary of Housing and Urban Development Vol. 1110, page 233, North 34 21'56" West 397.38 feet to an iron pin set; Thence North 79 45'05" East 117.49 feet along a 15.00 foot right of way of Dingey's Vol. 971, page 347, to an iron pin set; Thence South 37 33'06" East along G. Thompson Vol. 896, page 341, 362.50 feet to the place of beginning containing 1.015 Acres more or less;

Being all of Auditor's Parcel No. 51-51-60-02-09-000.

Bearings are based on True North GHA Sun Method from survey by Richard Max Graves Registered Surveyor # 5792.


Iron pins set are number five reinf. bars 30 inches long with plastic I.D. caps.

Ref. Vol. 944, page 327.

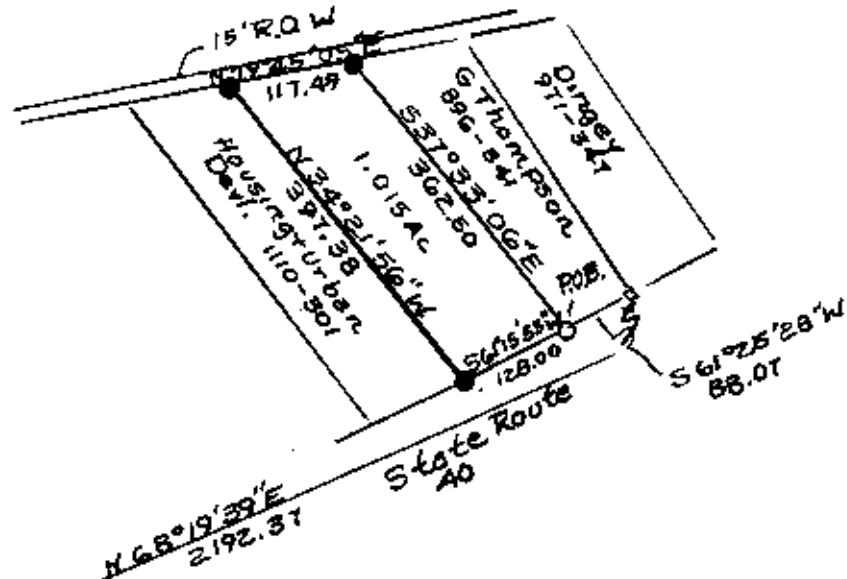
DESCRIPTION APPROVED  
FOR AUDITORS TRANSFER

BY *R.L. Daniels*  
10-27-95

Survey and Description By:



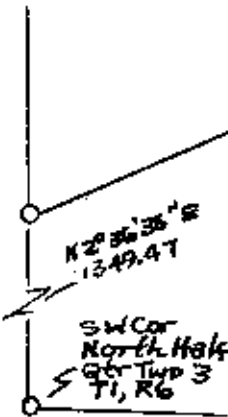
**OFFICE COPY  
NOT RECORDABLE**  
*mud*  
R.L. Daniels Reg. Surveyor #5410



DESCRIPTION APPROVED  
FOR AUDITORS TRANSFER

BY RLD  
10-27-95

Being All of Auditor's Parcel  
No. 51-51-60-02-09-000



- Iron Pins Set No. 5 Reins.  
Bats 30" Lg Plastic IDCs
- Iron Pins Found
- Stone Found

Res Y 10-27-95

Hardy D. Wilson  
State of Ohio, County of  
Muskingum, Township of  
Pelee, R6 Qtr Twp 3  
N 10 1/2  
R. L. Daniels Reg Surveyor  
No. 45810

**OFFICE COPY  
NOT RECORDABLE**