


51-60-03-05  
4570 EAST PIKE



# L. Peter Dinan & Associates

27 South Sixth Street

P. O. Box 55, Zanesville, Ohio 43701

SURVEYING & MAPPING

## Description For Conveyance Part of Elizabeth Nelson

Situated in the State of Ohio, County of Muskingum, Township of Perry.

Being a part of Quarter Township 3, Township 1, Range 6 bounded and described as follows:

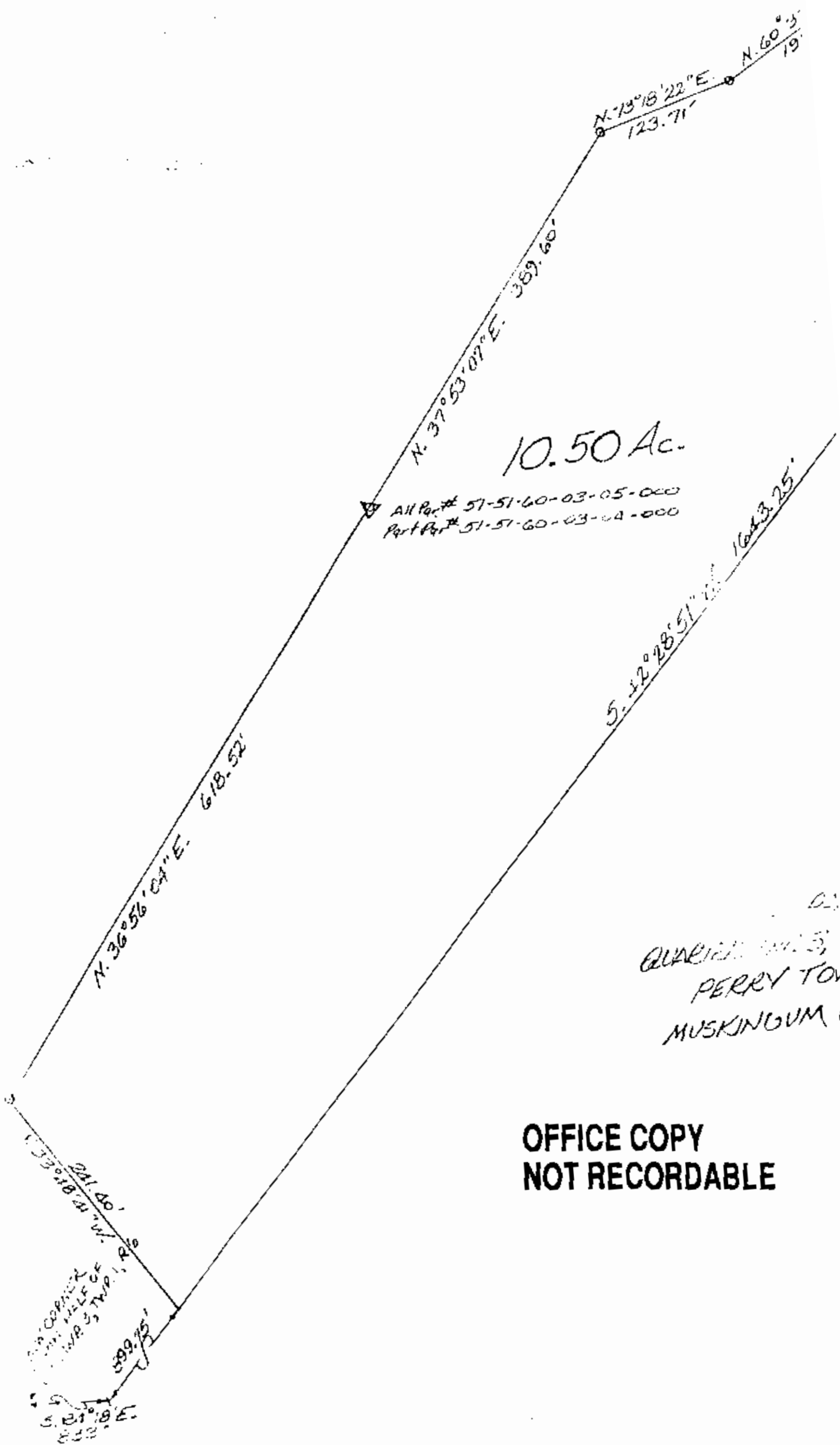
Commencing at the Southwest Corner of the North Half of Quarter Township 3; thence south 84 degrees 18 minutes east 833 feet to a point; thence north 42 degrees 28 minutes 51 seconds east 899.75 feet to the true place of beginning of the premises herein intended to be described; thence north 33 degrees 48 minutes 41 seconds west 241.40 feet to an iron pin; thence north 36 degrees 56 minutes 04 seconds east 618.52 feet to an iron pin; thence north 37 degrees 53 minutes 07 seconds east 389.60 feet to an iron pin found; thence north 73 degrees 18 minutes 22 seconds east 123.71 feet to an iron pin found; thence north 60 degrees 37 minutes 56 seconds east 192.29 feet to an iron pin found; thence north 29 degrees 47 minutes 32 seconds west 243.19 feet to a point on the right of way line of State Route 40; thence along said right of way line on a curve to the left having a radius of 2904.93 feet an arc distance of 19.65 feet (the chord of which bears north 63 degrees 58 minutes east 19.65 feet) to a concrete highway monument 40 feet right of Station 225 + 67.40; thence continuing along said right of way line north 65 degrees 46 minutes east 156.03 feet to an iron pin; thence leaving said right of way line south 36 degrees 02 minutes 28 seconds east 203.07 feet to an iron pin; thence north 67 degrees 58 minutes 26 seconds east 129.03 feet to an iron pin; thence south 37 degrees 25 minutes east 117.95 feet to an iron pin; thence south 42 degrees 28 minutes 51 seconds west 1643.17 feet to the true place of beginning, containing ten and fifty hundredths (10.50) acres more or less.

This description written from a survey made by L. Peter Dinan, Registered Surveyor #3451, June 21, 1986.

**OFFICE COPY  
NOT RECORDABLE**

DESCRIPTION APPROVED  
for Auditor's transfer

By J. L. Nambel  
6-26-86



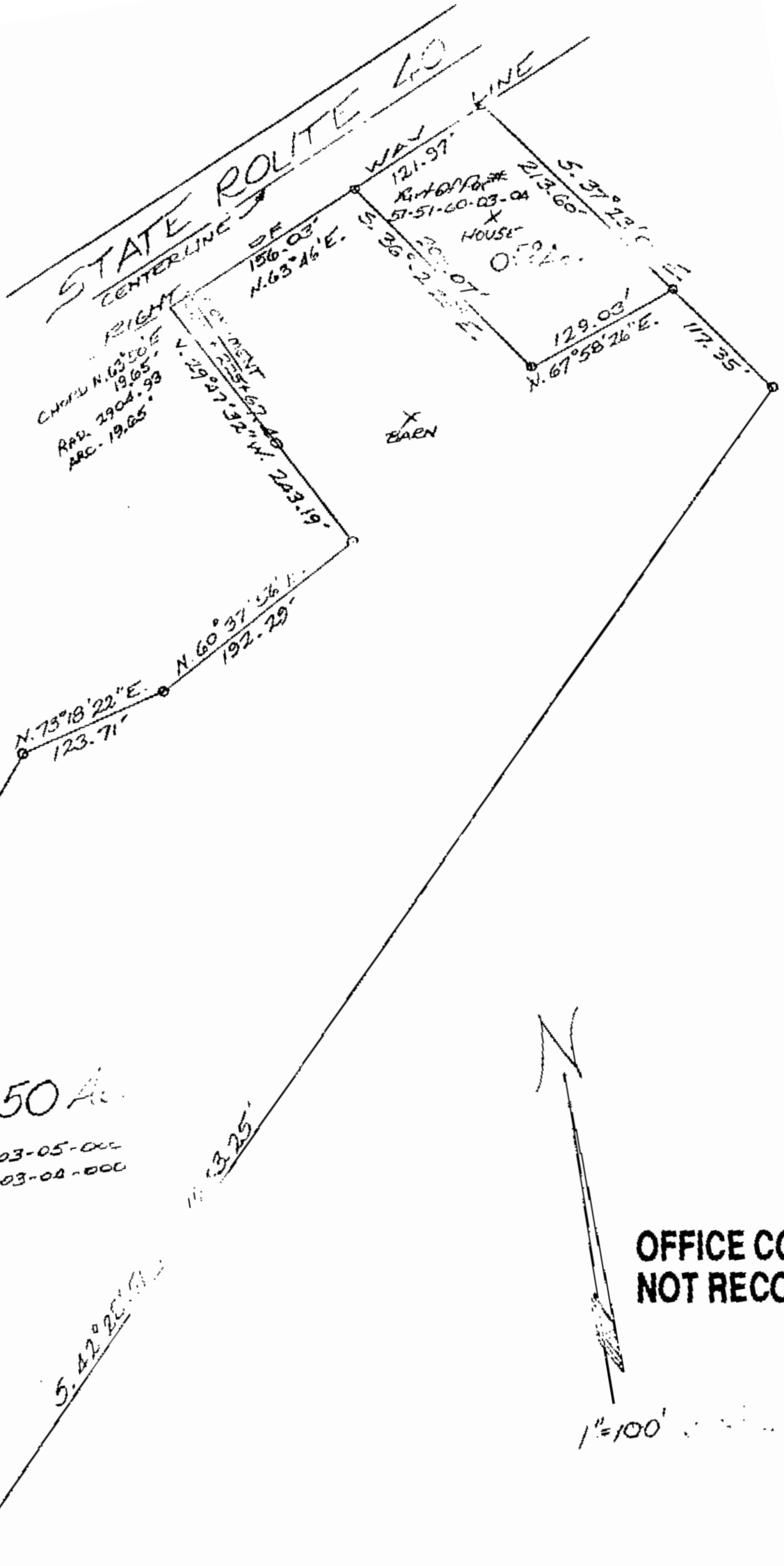
10.50 Ac.

All Par # 51-51-60-03-05-000  
 Part Par # 51-51-60-03-04-000

QUARANTINE, PERRY TOWN, MUSKINGUM CO

**OFFICE COPY  
 NOT RECORDABLE**

241.40' N. 37° 18' 07" E. 389.75'  
 123.71' N. 60° 3' 19" E.  
 618.52' N. 36° 56' 04" E.  
 1643.25' S. 42° 28' 51" W.



**OFFICE COPY  
NOT RECORDABLE**

DATE: 11/15/10  
BY: [Signature]  
SCALE: 1" = 100'