

R. Wm. Geyer
 631 - 108

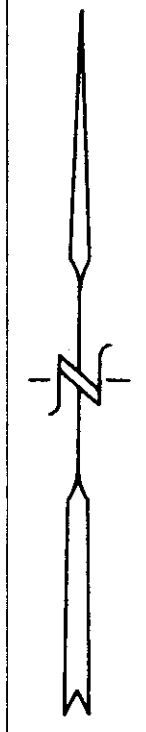
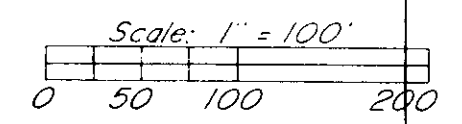
G. C. Bowman
 867 - 324

J. & A. German
 931 - 43

Section 11

Section 20

Bearings are based on the Previous Survey
 of 5,000+ Acres (Deed Vol. 931, Pg. 43)



- Existing Iron Pin (3/4" pipe)
- ⊙ Iron Pin Set (5/8" x 30" rebar w/ plastic lid cap)

Research

- Vol. 705 Pg. 230
- Vol. 931 Pg. 43
- Vol. 867 Pg. 324
- Vol. 631 Pg. 108
- Vol. 723 Pg. 160
- Muskingum County Tax Map

John Merry
 705 - 230

John Merry
 705 - 230
 13.942+ Acres


Par N° 51-51-90-20-01-000 (part)

G. G. Foraker
 723 - 160

Being a part of the Northeast Quarter of
 Section 20, Township 1, Range 6, United States
 Military Lands, Perry Township, Muskingum County,
 Ohio.

I hereby certify to the best of my knowledge
 and belief the above plat and survey to be
 correct as prepared by me, this 7th day of
 June 1988.

**OFFICE COPY
 NOT RECORDABLE**



Twp. Rd. 142
 East Wheeling Rd.

John Merry
 705 - 230

Southwest Corner of the
 Northeast Quarter of
 Section 20

DESCRIPTION APPROVED
 FOR AUDITOR'S TRANSFER

BY J. L. Namik
 C-9-88

W. J. BIEDENBACH & ASSOC. SURVEYING & MAPPING ZAINESVILLE, OHIO (614) 453-4850	
Drawn by: SDD	Date: 6-07-88
Scale: 1" = 100'	Checked by:
Job N°: 2843	J. Merry