

DALTON W. TOM

17.191 ACRE TRACT


being situated in the northwest quarter of section 17, Township 13 North, Range 11 west of the Congress Lands East of the Scioto River in Rich Hill Township, Muskingum County, State of Ohio; and being part of that land conveyed to Dalton W. Tom of record in Deed Volume 520 Page 328 in the Muskingum County Recorder's Office; and being more particularly described as follows:

- Beginning at a stone (found) at the northwest corner of Section 17;
- Thence from the place of beginning South 86° 47' 05" East along the north line of section 17 a distance of 1155.12 feet to an iron pipe (set);
- Thence South 0° 08' 17" West a distance of 278.10 feet to an iron pipe (set);
- Thence South 36° 17' 38" West a distance of 515.30 feet to an iron pipe (set);
- Thence North 57° 26' 31" West a distance of 412.86 feet to an iron pipe (set);
- Thence South 36° 31' 08" West a distance of 373.78 feet to an iron pipe (set);
- Thence North 76° 17' 08" West a distance of 333.02 feet to an iron pipe (set) in the west line of Section 17;
- Thence North 3° 30' 00" East along the west line of Section 17 a distance of 758.89 feet to the place of beginning; containing 17.191 acres as geometrically described herein.

Subject to all easements and rights of way of previous record or otherwise legally established, including the right of way of Township Road 489.

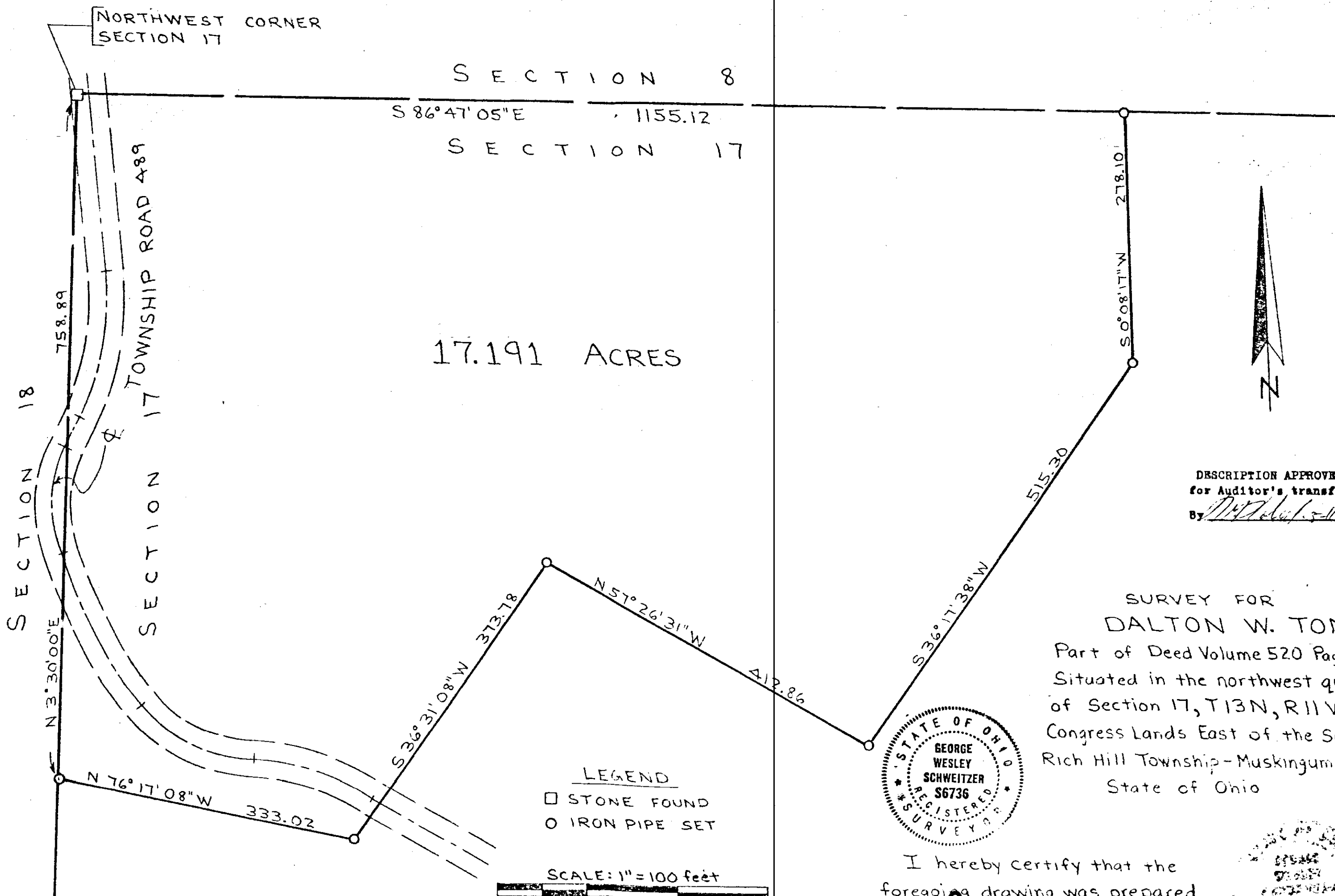
The above description was prepared from a survey made in April, 1981 by George W. Schweitzer, Registered Surveyor No. 6736.

DESCRIPTION APPROVED
for Auditor's transfer
By *[Signature]* 5-11-81



OFFICE COPY
NOT RECORDABLE


DRAWN BY: G.W.S.
DATE: 4-13-81



17.191 ACRES

DESCRIPTION APPROVED
for Auditor's transfer
By *[Signature]*

SURVEY FOR
DALTON W. TOM
Part of Deed Volume 520 Page 328
Situated in the northwest quarter
of Section 17, T13N, R11W
Congress Lands East of the Scioto
Rich Hill Township - Muskingum County
State of Ohio



I hereby certify that the
foregoing drawing was prepared
from an actual survey of the
premises.

George W. Schweitzer
George W. Schweitzer, Registered Surveyor No. 6736

NOTES
All dimensions are in feet and decimal parts thereof.
The bearing of the west line of Section 17 was measured by protractor
from U.S.G.S. Norwich, Ohio quad map.

OFFICE COPY
NOT RECORDED