

BOWMAN SURVEYING
P.O. BOX 207
FRAZEYSBURG, OHIO 43822
PH./FAX (740) 828-2204

SURVEY DESCRIPTION
FOR
Terri Hatfield

PART OF PARCEL
56-43-03-23-000 (0.503 Acres) SNR

Situated in the Salem Township, Muskingum County, Ohio. Being part of Lot 8 of E. Spencer's Subdivision, recorded in Plat Book 2 Page 32, of the Muskingum County Plat records and being described as follows:

- Beginning at a set rebar on the Southeast corner of lot 8;
- thence, **N.90°00'00"W.** a distance of **213.18** feet along the North line of Cherry Street to a set rebar;
- thence, **N.18°00'00"E.** a distance of **108.00** feet along the east line of a platted alley to a set rebar;
- thence, **S.90°00'00"E.** a distance of **213.18** feet through lot 8 to a set rebar on the west line of High Street;
- thence, **S.18°00'00"W.** a distance of **108.00** feet along said Street to the point of beginning.

The above described parcel contains 0.503 acres, more or less, and is subject to all legal easements and right of ways. All set rebars are 5/8" x 30" rebars with plastic I.D. caps. North is based upon an assumed meridian.

Description was prepared from an actual survey by Bowman Surveying, Stephen A. Bowman, P.S.#7135, March 11, 1998.

OFFICE COPY
NOT RECORDABLE

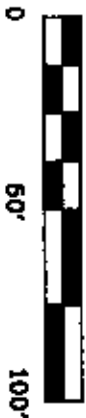
DESCRIPTION APPROVED
FOR AUDITORS TRANSFER

BY ASAB

3-13-98



NORTH IS BASED UPON
AN ASSUMED MERIDIAN

SCALE 1" = 50'



PART OF
AUDITORS PARCEL
56-43-03-23-000

SURVEY PLAT FOR TERRI HATFIELD
SITUATED IN THE SALEM TOWNSHIP, MUSKINGUM COUNTY, OHIO,
BEING PART OF LOT 8 OF E. SPENCER'S SUBDIVISION,
RECORDED IN PLAT BOOK 2 PAGE 31 OF THE MUSKINGUM
COUNTY PLAT RECORDS.



0.503 ACRES
MORE OR LESS

LEGEND

- IRON PIN FOUND
- ⊙ 5/8" X 30" REBAR SET
- W/LD.CAP

I CERTIFY THIS DRAWING WAS PREPARED
FROM AN ACTUAL FIELD SURVEY

NOT RECORDED
OFFICE COPY
STEPHEN M. BOWMAN, P.S. #7135

BOWMAN SURVEYING

P.O. BOX 207
FRAZEYSBURG, OHIO 43822
PHONE/FAX 740-828-2204

JOB: M-98064 DATE: 03/11/98

LOT 9
N18°00'00"E 108.00'
LOT 8
S90°00'00"E 213.18'
LOT 8
S90°00'00"E 213.18'
LOT 8
S18°00'00"E 108.00'
P.O.B.
S.E. COR.
LOT 8
N90°00'00"W 213.18'
CHERRY STREET

HIGH STREET