

Situated in the State of Ohio, County of Muskingum, Township of Salem, part of the northwest quarter of section 7, Township 2, Range 6 and being further described as follows;  
 Beginning at the southwest corner of Cones Third Addition to the village of Adamsville (Deed Book 17, Page 264)  
 thence, North 89° 46' 15" East, 156.50 feet along the south line of the said Cones Third Addition to a point of intersection with the west line of a 25 foot strip of ground owned by Salem Township (Deed Book 107, Page 306) said point being referenced by an iron pin (set),  
 thence, South 00° 27' 11" West, 435.65 feet along the west line of the said 25 foot strip to a point of intersection with the north line of Spencer's First Addition (Plat Book 2, Page 21) said point being referenced by an iron pin (set),  
 thence, South 89° 46' 15" West, 341.96 feet along the north line of Spencer's First Addition (Plat Book 2, Page 21) and Spencer's Second Addition (Plat Book 2, Page 31) to a point referenced by an existing stone,  
 thence, North 09° 08' 45" East, 441.51 feet along a hedge fence (Osage orange trees) being also the east line of a parcel owned by E. Rasor (Deed Book 733, Page 175) to a point at an iron pin (set),  
 thence, North 89° 46' 15" East, 118.73 feet to the place of beginning,

Containing 3.086 acres more or less.

Prior Deed Reference Vol. 708 Page 203  
 Auditors Parcel No. 56-56-40-07-06

Surveyed by

*William H. Erwacter*

William H. Erwacter  
 Registered Surveyor # 5437  
 Jan. 19, 1989  
 Corrected June 7, 1989

DESCRIPTION APPROVED  
 FOR AUDITOR'S TRANSFER

BY *J. L. Dambit*  
 3-01-89

Part NW 1/4 Sec. 7  
 Twp. 2, Range 6

Prior Deed  
 Vol. 708, Page 203  
 Auditors Parcel No.  
 56-56-40-07-06

Jan. 1989

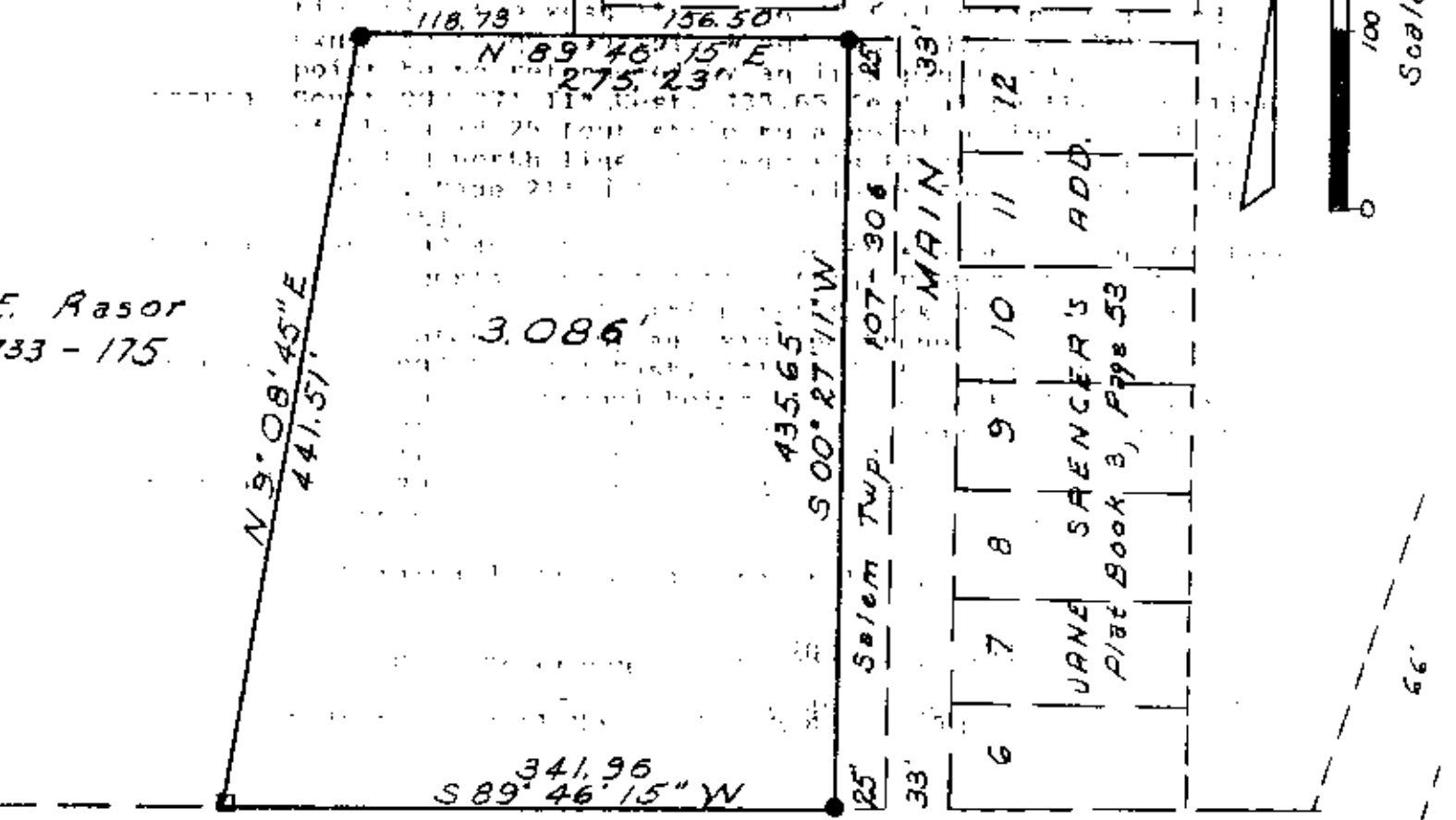
Corrected June 7, 1989

DESCRIPTION APPROVED  
 FOR AUDITOR'S TRANSFER


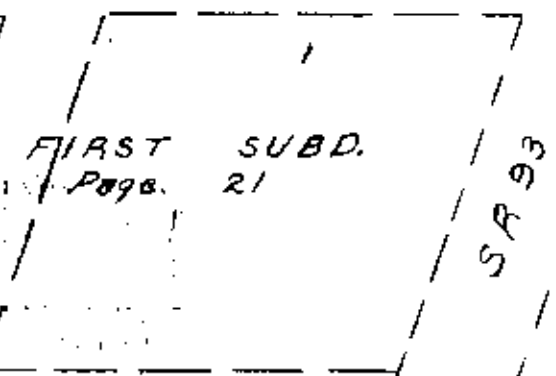
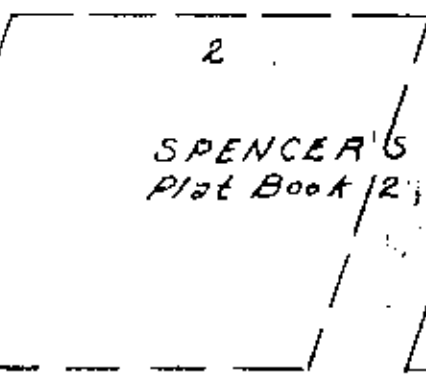
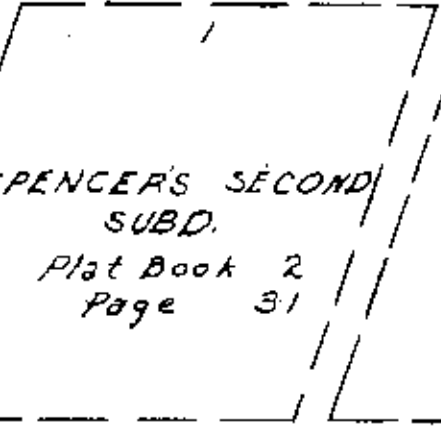
BY *J. L. Dambit*  
 3-01-89

- Stone Found
- Iron Pin Set

REFERENCE BEARING  
 West line Cones Third Add.  
 500° 27' 11" W From prior  
 surveys;



E. Rasor  
 733 - 175



SITUATED IN  
 State of Ohio  
 County of Muskingum  
 Township of Salem  
 Part NW 1/4 Sec. 7  
 Twp. 2, Range 6

Prior Decd  
 Vol 708, Page 203  
 Auditors Parcel No  
 56-56-40-07-06

SURVEY & PLAT BY  
 William H. Derwacter  
 William H. Derwacter  
 Registrar & Surveyor # 5437  
 Corrected June 7, 1989  
 DESCRIPTION APPROVED  
 FOR AUDITOR'S TRANSFER  
 BY J. L. Nantz  
 3-01-89

**OFFICE COPY  
 NOT RECORDABLE**