

Phone and Fax: 740-453-8448

## L. Peter Dinan & Associates

27 South Sixth Street

P.O. Box 55, Zanesville, Ohio 43702-0055

SURVEYING & MAPPING

Description For Conveyance  
James C. Darner  
Part of Parcel #56-50-08-14-000  
27.09 Acres

Situated in the State of Ohio, County of Muskingum, Township of Salem.

Being a part of the north half of the southwest quarter of Section 8, Township 2, Range 6 bounded and described as follows:

Commencing at an stone found at the southeast corner of the north half of the southwest quarter of Section 8; thence north 87 degrees 42 minutes 10 seconds west 1928.23 feet to an iron pin found at the southwest corner of a 10 acre parcel conveyed to Rodney Paisley by deed recorded in Deed Book 1136, Page 127 and being the true place of beginning of the premises herein intended to be described; thence north 87 degrees 42 minutes 10 seconds west 696.17 feet to an iron pin found; thence north 1 degree 46 minutes 40 seconds east 1303.02 feet to an iron pin found; thence south 87 degrees 57 minutes 49 seconds east 1136.80 feet to a point in the center of Knicely Road; thence along said centerline south 14 degrees 07 minutes 52 seconds east 495.57 feet to a point; thence leaving said centerline and along the north line of the aforesaid 10 acre parcel conveyed to Rodney Paisley north 89 degrees 54 minutes 27 seconds west 517.13 feet to an iron pin found, passing an iron pin found at 18.0 feet; thence along the west line of said 10 acre parcel south 5 degrees 58 minutes 20 seconds west 814.59 feet to the true place of beginning, containing twenty-seven and nine hundredths (27.09) acres more or less.


Subject to the easements of Knicely Road.

This description written from a survey made by L. Peter Dinan, Registered Surveyor #5451, December 21, 2009.

DESCRIPTION

APPROVED

By: *[Signature]* 10/27/2010



S. 87° 57' 49" E. 1136.80'

RICHARD & RUTH KNICELY D.B. 1061, P. 898

James C. Darner  
D.B. 965, P. 34

N. 1° 46' 46" E. 1303.02'

27<sup>00</sup> Ac.

PART OF PARCEL # 56-50-08-14-000

N. 89° 54' 27" W. 517.13'  
499.13'

RODNEY PAISLEY  
D.B. 1136, P. 127

S. 5° 58' 20" W. 814.59'

696.17'

511.79'

1203.50'


RICHARD & RUTH KNICELY D.B. 576, P. 3

N. 87° 42' 10" W. 2624.40 TOTAL

DESCRIPTION  
APPROVED  
By: *[Signature]* 10/27/2010

PART OF THE NORTH HALF OF THE S.W. QTR OF SECTION 8  
TOWNSHIP 2, RANGE 6 IN SALEM TOWNSHIP,  
MUSKINGUM COUNTY, STATE OF OHIO  
DEC. 10, 2009

OFFICE COPY  
NOT RECORDED



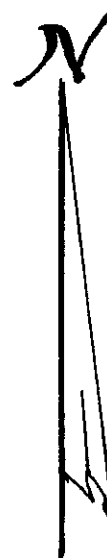
REGISTERED SURVEYOR #5451

1" = 200'

- STONE FOUND
- IRON PIN FOUND
- IRON PIN PLACED

STONE FOUND  
S.E. CORNER NORTH HALF  
S.W. QTR. SEC. 8

212.94'



S. 87° 57' 49" E. 1136.80'

RICHARD & RUTH KNICELY D.B. 1061, P. 898

James C. Darner  
D.B. 965, P. 34

N. 1° 46' 46" E. 1303.02'

27<sup>00</sup> Ac.

PART OF PARCEL # 56-50-08-14-000

N. 89° 54' 27" W. 517.13'  
499.13'

RODNEY PAISLEY  
D.B. 1136, P. 127

S. 5° 58' 20" W. 814.59'

696.17'

511.79'

1203.50'

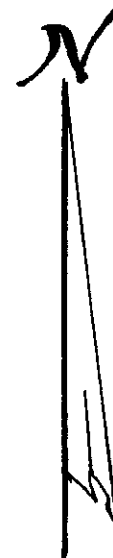

RICHARD & RUTH KNICELY D.B. 576, P. 3

N. 87° 42' 10" W. 2624.40 TOTAL

DESCRIPTION  
APPROVED  
By: *[Signature]* 10/27/2010

PART OF THE NORTH HALF OF THE S.W. QTR OF SECTION 8  
TOWNSHIP 2, RANGE 6 IN SALEM TOWNSHIP,  
MUSKINGUM COUNTY, STATE OF OHIO  
DEC. 10, 2009

OFFICE COPY  
NOT RECORDED



1" = 200'

- STONE FOUND
- IRON PIN FOUND
- IRON PIN PLACED

STONE FOUND  
S.E. CORNER NORTH HALF  
S.W. QTR. SEC. 8

212.94'