

BOWMAN & ASSOCIATES
59 SECOND STREET
FRAZEYSBURG, OHIO 43822
PH./FAX (614) 828-2204

SURVEY DESCRIPTION
FOR
James Balderson

OFFICE COPY
NOT RECORDABLE

AUDITORS PARCELS

#56-90-20-03-000 (ALL 79.530 ACRES)
#56-90-20-04-000 (ALL 96.633 ACRES)

Situated in the North half of Section #20, T-2-N, R-6-W, Salem Township, Muskingum County Ohio. Being the remaining lands of William and James Balderson as recorded in Deed Book 982 page 373 of the Muskingum County records and being described as follows:

Beginning at a stone found in the center of section #20;

- thence, N.00°28'23"W. a distance of 902.58 feet along the East line of the Northwest quarter of section 20 to a found stone on the Northeast corner of the lands, now or formerly, owned by C. Mitchell, Jr. (998/115);
- thence, N.89°53'26"W. a distance of 2,551.68 feet along said Mitchell lands to a set rebar, on the Southeast corner of the lands, now or formerly, owned by R. Leachman (499/005);
- thence, N.07°41'37"E. a distance of 1,737.55 feet along said Leachman lands to a stone found on the North line of section #20;
- thence, N.89°31'37"E. a distance of 3,635.57 feet along the north line of section 20 to a set rebar on the Northeast corner of the west half of the Northeast quarter of section #20;
- thence, S.00°49'29"E. a distance of 2,181.47 feet along said east line to a point in the center of Township road #184 (Bethel Road), passing a set rebar at 2,161.47 feet;
- thence, S.54°05'32"W. a distance of 220.43 feet along said road to a point;
- thence, S.25°44'21"W. a distance of 189.29 feet along said road to a point;
- thence, S.22°22'01"W. a distance of 89.61 feet along said road to a point;
- thence, S.02°36'01"W. a distance of 87.21 feet along said road to a point;
- thence, S.01°25'10"W. a distance of 32.72 feet along said road to a point; on the South line of the Northeast quarter;
- thence, N.88°39'27"W. a distance of 1,041.00 feet along said quarter section line to the point of beginning, passing a set rebar at 30.00 feet.

The above described parcel contains 176.163 acres, more or less, (96.633 acres in the Northwest quarter and 79.530 acres in the Northeast quarter) and is subject to all legal easements and right of ways. All set iron pipes are 5/8" x 30" rebars with plastic I.D. caps. North is based an assumed meridian.

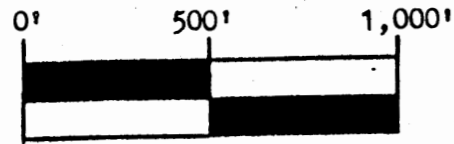
Description was prepared from an actual survey by Bowman & Associates, Stephen M. Bowman, P.S.#7135. July 22, 1995.

DESCRIPTION APPROVED
FOR AUDITORS TRANSFER

BY ASB

7-22-95

NORTH IS BASED UPON
AN ASSUMED MERIDIAN

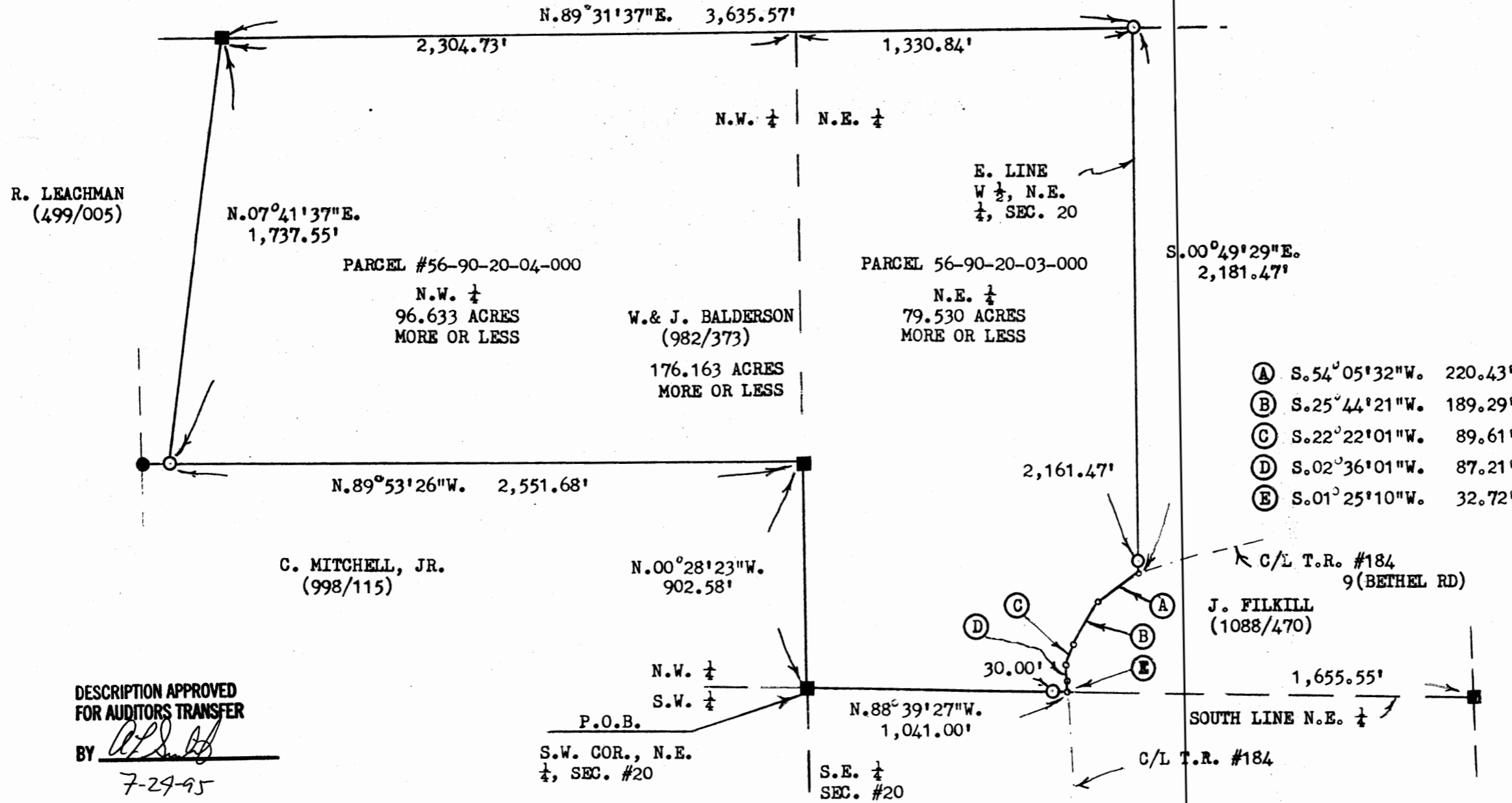


SCALE 1" = 500.0'

SURVEY PLAT FOR JAMES BALDERSON

SITUATED IN THE NORTH HALF OF SECTION #20, T-2-N, R-6-W, U.S.M.L.
SALEM TOWNSHIP, MUSKINGUM COUNTY, OHIO. BEING THE REMAING LANDS OF
WILLIAM AND JAMES BALDERSON AS CONVEYED IN DEED BOOK 982 PAGE 373
OF THE MUSKINGUM COUNTY DEED RECORDS.

SECTION #11

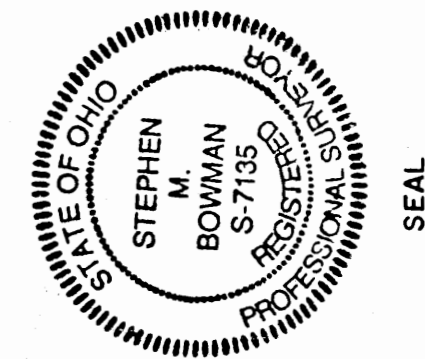


- (A) S.54°05'32"W. 220.43'
- (B) S.25°44'21"W. 189.29'
- (C) S.22°22'01"W. 89.61'
- (D) S.02°36'01"W. 87.21'
- (E) S.01°25'10"W. 32.72'

DESCRIPTION APPROVED
FOR AUDITORS TRANSFER

BY [Signature]
7-29-95

M-95076.200



SEAL

CLIENT James Balderson
SECTION 20, T. 2, R. 6
SALEM TOWNSHIP, Musk COUNTY

I CERTIFY THIS DRAWING REPRESENTS A
SURVEY CONDUCTED BY ME ON 7-22-95
OFFICE COPY
NOT RECORDED
STEPHEN M. BOWMAN, PS-7135

BOWMAN AND ASSOCIATES
FRAZEYSBURG, OHIO 43822

LEGEND
 ○ IRON PIN SET
 △ RR/MINE SPIKE SET
 ● POINT
 ● IRON PIN FOUND
 ▲ RR/MINE SPIKE FOUND
 ■ Stone Found