

CHARLES A. MURREY

Situated in the State of Ohio, County of Muskingum, Township of Salt Creek, T 13, R 12, part of the Southeast Quarter of Section 3, bounded and described as follows:

Being all of Charles Murrey Volume 804, page 80. Parcel No. 60-10-03-18-000.

Commencing at the Southwest Corner of the Southeast Quarter of Section 3; Thence South $89^{\circ}28'24''$ East on South line of Southeast Quarter of Section 3 and along George & Dorothy Dailey Volume 1658, page 78 and David & Susan Reed Volume 1573, page 198, 1194.21' feet to a iron pin found at the Place of Beginning; Thence along George & Dorothy Dailey Volume 1658, page 78, North $04^{\circ}43'08''$ West 924.57' feet to a point in White Eye Creek, passing a iron pin set at 867.70 feet; Thence along South Bank of said creek South $75^{\circ}27'32''$ East 214.53' feet to a iron pin set; Thence South $08^{\circ}37'30''$ West along Dennis Smith Volume 940, page 49, 877.50' feet to the Place of Beginning. Containing 2.15 Acres more or less.

Bearings are based on South line of Southeast Quarter of Section 3, bearin South $89^{\circ}28'24''$ East.


Above description is based on a survey by R.L. Daniels Reg. Surveter No. 5410, March 24, 2012, and is intended for legal transfer of property described and does not intend to describe all or any easments of record or encroachments unless otherwise indicated.

Iron Pins set are No. 5 reinforced bars 30" inches long with plastic I.D. cap.

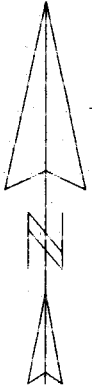
Reference: Volume 804, page 80

**OFFICE COPY
NOT RECORDABLE**

DESCRIPTION
APPROVED
By: *[Signature]*



PLAT OF SURVEY
Muskingum County, Ohio
Township of Salt Creek
T 13, R 12,
Southeast Quarter of Section 3



Basis of Bearings

Bearings are based on South Line of Southeast Quarter of Section 3. Bearing S 89° 28' 24" E. Bearings shown here on are to an assumed meridian and are used to denote angles only.

Pertinent Documents And Sources of Data Used:

1. Deed References as shown
2. Various surveys found
3. U.S.G.S. map
4. Tax map

George & Dorothy Dailey
1658-78

Southwest Corner of
Southeast Quarter of
Section 3

S89°28'24"E
1194.21'

Jon Eck
1541-872

David & Susan Reed
1573-198


Dennis Smith
940-49

2.15 ac

WHITE EYE CREEK
S75°27'32"E
214.53'

N4°43'08"W
924.57'

S8°37'30"W
877.50'



DESCRIPTION
APPROVED
By: *[Signature]*



Survey of Charels A. Murrey
Volume 804, page 80
Parcel No 60-10-03-18-000

R.L. Daniels & Assoc. (740) 697-7480
61 Old Rainer Rd.
Roseville, Oh. 43777

Date 3-24-12 Scale: 1" = 200'

OFFICE COPY
[Signature]
NOT RECORDABLE

Legend

- Iron Pin Set
- Iron Pin Found