



Terry J. Finley, P.S.

1321 Hazel Avenue
Zanesville, Ohio 43701

614-454-8721

LEGAL DESCRIPTION FOR
HILDRED BEDNARCZUK

TRACT 2

Situated in the State of Ohio, County of Muskingum, Township of Salt Creek and being part of the Northwest quarter of Section 4, T-13, Range 12 of the Congress lands East of the Scioto River. Commencing at an iron pin set at the Southwest corner of the Northwest quarter of said Section 4.

Thence, with the west line of said Section, North - 00 Degrees - 27 minutes - 46 seconds - East, 605.40 feet to an iron pin set on the South line of lands now or formerly owned by P. McLoughlin as recorded in Deed Volume 649, page 43.

Thence, with the South line ^{579.41} thereof, North - 84 Degrees - 50 minutes - 27 seconds - East, ~~675.73~~ feet to a point in the center of County Road #5, passing an iron pin found at 644.28 feet.

Thence, with the center of said road, the following seventeen (17) courses and distances:

1. South - 57 Degrees - 08 minutes - 59 seconds - East, 73.02 feet to a point.
2. South - 67 Degrees - 27 minutes - 21 seconds - East, 92.37 feet to a point.
3. South - 77 Degrees - 00 minutes - 34 seconds - East, 96.57 feet to a point.
4. South - 88 Degrees - 38 minutes - 06 seconds - East, 91.30 feet to a point.
5. North - 80 Degrees - 50 minutes - 47 seconds - East, 87.28 feet to a point.
6. North - 67 Degrees - 08 minutes - 24 seconds - East, 112.82 feet to a point.
7. North - 70 Degrees - 18 minutes - 38 seconds - East, 93.31 feet to a point.
8. North - 78 Degrees - 18 minutes - 52 seconds - East, 85.09 feet to a point.

Surveying • Mapping

9. North - 84 Degrees - 08 minutes - 34 seconds - East, 98.83 feet to a point.

10. North - 84 Degrees - 57 minutes - 20 seconds - East, 144.63 feet to a point.

11. South - 89 Degrees - 26 minutes - 00 seconds - East, 70.48 feet to a point.

12. South - 81 Degrees - 52 minutes - 52 seconds - East, 72.16 feet to a point.

13. South - 78 Degrees - 42 minutes - 00 seconds - East, 267.25 feet to a point.

14. South - 83 Degrees - 01 minutes - 57 seconds - East, 60.74 feet to a point.

15. North - 72 Degrees - 23 minutes - 11 seconds - East, 53.85 feet to a point.

16. North - 43 Degrees - 36 minutes - 41 seconds - East, 50.78 feet to a point.

17. North - 21 Degrees - 24 minutes - 51 seconds - East, 180.52 feet to a point at the Northeast corner of a bridge passing over Little Salt Creek.

Thence, leaving said road, South - 35 Degrees - 39 minutes - 43 seconds - East, 207.45 feet to an iron pin set.

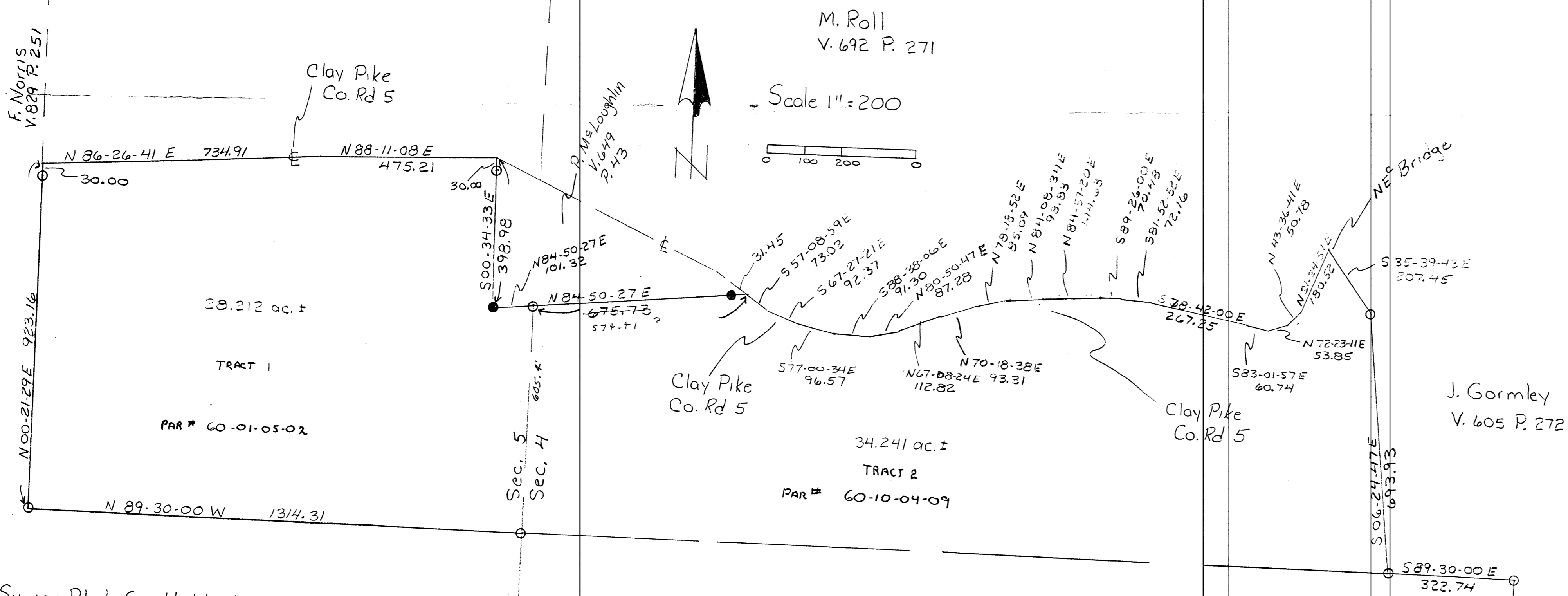
Thence, South - 06 Degrees - 24 minutes - 47 seconds - East, 693.93 feet to an iron pin set on the Southline of said Northwest Quarter of Section 4.

Thence, North - 89 Degrees - 30 minutes - 00 seconds - West, 2327.77 feet to the place of beginning and containing 34.241 acres more or less.

DESCRIPTION APPROVED
FOR AUDITOR'S TRANSFER

BY J. L. Masnik

**OFFICE COPY
NOT RECORDABLE**

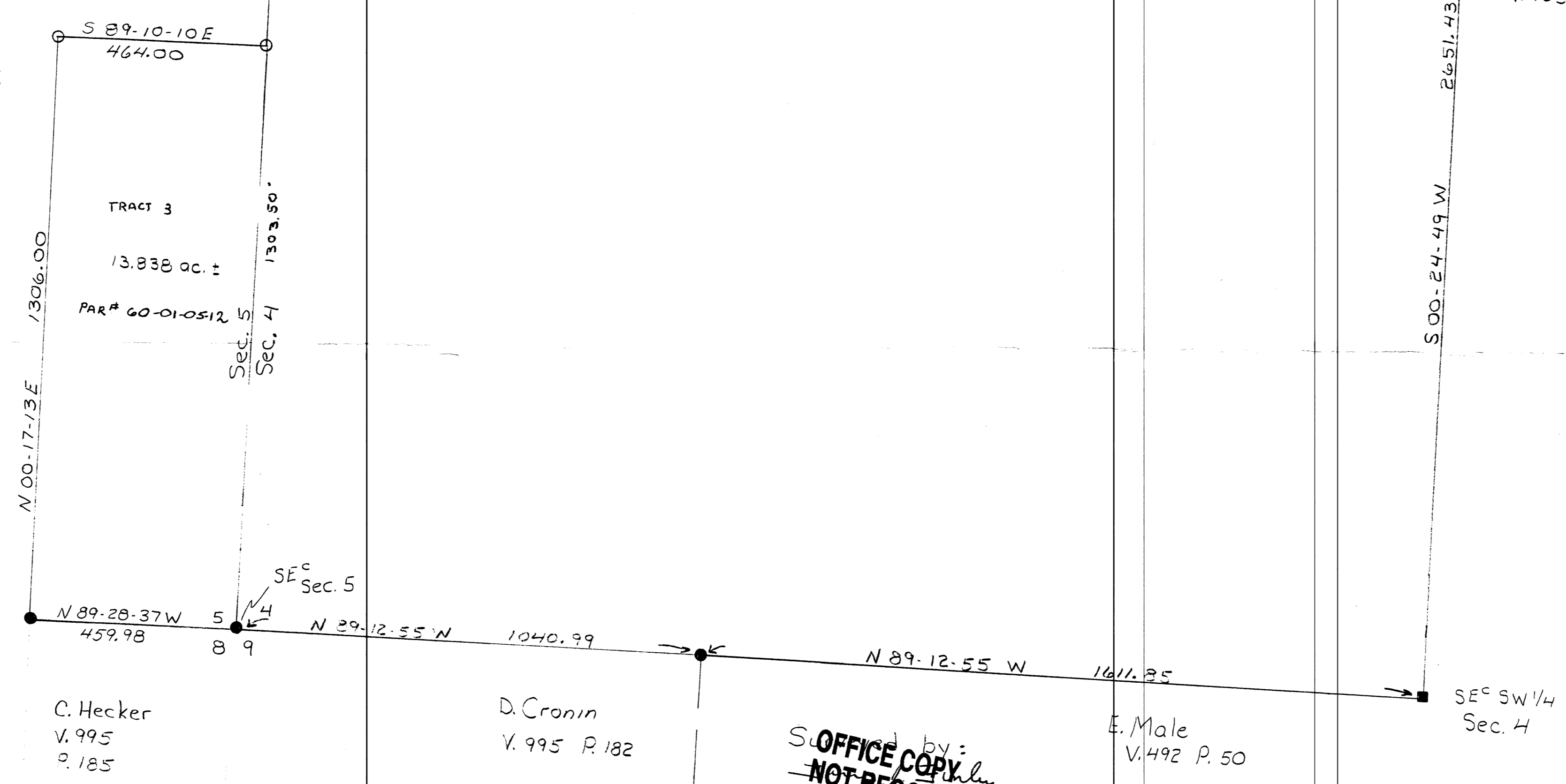



Survey Plat for Hildred Bednarczuk
 State of Ohio
 County of Muskingum
 Township of Salt Creek
 Being part SE 1/4 Sec. 5 & part NW 1/4 Sec. 4
 Also part of NE 1/4 Sec. 5 and the SW 1/4
 Sec. 4 Twp. 13 Range 12 of the Congress Lands

Deed Ref. Vol. 1027 Pg. 283
 Bearings shown are assumed
 and are for angle purposes only.

Total Acreage Tract 1 - 28.212
 2 - 34.241
 3 - 13.838
 4 - 161.000
 237.291

Legend:
 ■ = Stone found
 ● = Iron Pin Found
 ○ = Iron Pin Set



C. Hecker
 V. 995
 P. 185

D. Cronin
 V. 995 P. 182

E. Male
 V. 492 P. 50

Surveyed by:
NOT RECORDABLE
 Terry J. Finley
 Registered Surveyor #7222
 Dec. 23, 1991

DESCRIPTION APPROVED
 FOR AUDITOR'S TRANSFER
 BY: J. L. Tamm

60-01-09