

JOHN R. MARSHALL  
REGISTERED SURVEYOR  
718 SOUTH STREET  
ZANESVILLE, OHIO

SALT CREEK

60-10-09-22

PARCEL 3-1

Description for conveyance  
5.06Ac.

Situated in the State of Ohio County of Muskingum and Township  
of Slat Creek.  
SALT

Being a part of the southwest Quarter of section 9 south half  
of Quarter Township 2, Township 13, Range 12, bounded and described  
as follows:

Commencing at the southwest corner of the southwest quarter of  
of said section 9; thence north 5 degrees 00 minutes east along  
the west line of said section a distance of 1650.0 feet to an iron  
pin said iron pin is the northwest corner of lands now or formerly  
owned by Violet Blackford Et. Al. and recorded in deed book 507,  
page 194 of the Muskingum County deed records; thence south 84  
degrees 47 minutes east along the northerly property line of said  
Blackford a distance of 585.00 feet to an iron pin at the true  
place of beginning for the parcel herein intended to be conveyed;  
thence north 5 degrees 27 minutes east a distance of 917.26  
feet to an iron pin on the southerly right of way line of State  
route No. 146; thence north 79 degrees 43 minutes east along said  
right of way line a distance of 166.99 feet to an iron pin; thence  
on a curve to the right having a radius of 309.33 feet an arc  
distance of 70.00 feet (the short chord of which bears north 86  
degrees 17 minutes east a chord distance of 69.85 feet) to an  
iron pin; thence south 5 degrees 08 minutes west a distance of  
972.51 feet to an iron pin on the northerly property line of  
said Blackford; thence north 84 degrees 47 minutes west along  
said Blackford northerly property line a distance of 835.00 feet  
to the place of beginning containing Five and Six (5.06) hundredths  
Acres more or less.

This description was written November 7, 1969 by John R. Marshall  
registered surveyor No. 5307.

GEO. S. FEE et al.

DESCRIPTION APPROVED  
for Auditor's transfer  
By Huffman 6/7/79

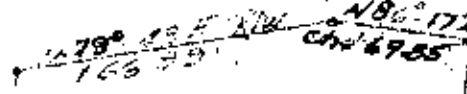
OFFICE COPY  
NOT RECORDABLE

JOHN R. MARSHALL  
REGISTERED SURVEYOR  
ZANESVILLE, OHIO

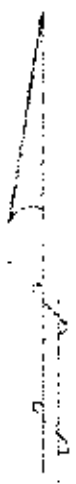
SR 146

Rc 309.22  
Arc 70.00

N 86° 17' E  
Ch 49.85



N

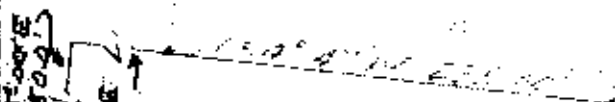


Parcel 3  
5.06 AC

S 5° 27' E 212.75'

S 5° 08' W 972.51'

Being a part of the  
SW 1/4, Sec 9 South  
Half of Qtr. 2,  
Twp 13, Range 12 Salt  
Creek Twp. Meersburg  
County Ohio.



N 32° 00' E  
1650.00  
S 86° 07' E  
585.00

SW Cor  
1/4 Sec 9  
Sec 9

DATE Nov. 7 1969

OFFICE COPY  
NOT RECORDABLE

RECORDED