

L. Peter Dinan & Associates

27 South Sixth Street

P. O. Box 55, Zanesville, Ohio 43701

SURVEYING & MAPPING

Description For Conveyance
Robert and Lillian K. Hedges

PARCEL ONE:

60-80-33-05-PS

Situated in the State of Ohio, County of Muskingum, Township of Salt Creek.

Being a part of the Northwest Quarter of Section 33, Township 13, Range 12 bounded and described as follows:

Beginning at a concrete monument found at the southeast corner of the Northwest Quarter of Section 33; thence along the quarter section line north 87 degrees 00 minutes 47 seconds west 1298.35 feet to a concrete monument found; thence north 2 degrees 59 minutes 29 seconds east 2602.43 feet to an iron pin found; thence along the north line of Section 33 south 86 degrees 47 minutes 08 seconds east 1312.72 feet to an iron pin; thence along the quarter section line south 3 degrees 18 minutes 29 seconds west 1137.0 feet to an iron pin on the south side of Cutler Lake Road and being 15 feet southerly of said roadway centerline; thence parallel to and 15 feet from said centerline north 80 degrees 27 minutes 07 seconds west 225.0 feet to an iron pin; thence south 3 degrees 18 minutes 29 seconds west 330.0 feet to an iron pin; thence south 80 degrees 27 minutes 07 seconds east 225.0 feet to an iron pin; thence south 3 degrees 18 minutes 29 seconds west 1130.26 feet to the place of beginning, containing seventy-six and twenty-three hundredths (76.23) acres more or less

Subject to the easements of Cutler Lake Road.

All of Parcels #60-60-80-33-05-000 & #60-60-80-33-19-000

PARCEL TWO:

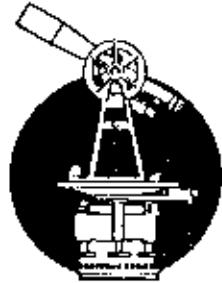
60-80-33-18

Situated in the State of Ohio, County of Muskingum, Township of Salt Creek.

Being a part of the Southwest Quarter of Section 33, Township 13, Range 12 bounded and described as follows:

Commencing at a concrete monument found at the southeast corner of the Northwest Quarter of Section 33; thence along the quarter section line north 87 degrees 00 minutes 47 seconds west 1298.35 feet to a concrete monument found and the true

**OFFICE COPY
NOT RECORDABLE**



L. Peter Dinan & Associates

27 South Sixth Street

P. O. Box 56, Zanesville, Ohio 43701

SURVEYING & MAPPING

place of beginning of the premises herein intended to be described; thence south 1 degree 59 minutes 50 seconds west 844.29 feet to an iron pin found; thence north 86 degrees 55 minutes 46 seconds west 645.62 feet to an iron pin found; thence north 1 degree 50 minutes 49 seconds east 843.77 feet to an iron pin found; thence south 86 degrees 58 minutes 48 seconds east 647.83 feet to true place of beginning, containing twelve and fifty-three hundredths (12.53) acres more or less.

All of Parcel #60-60-80-33-18-000

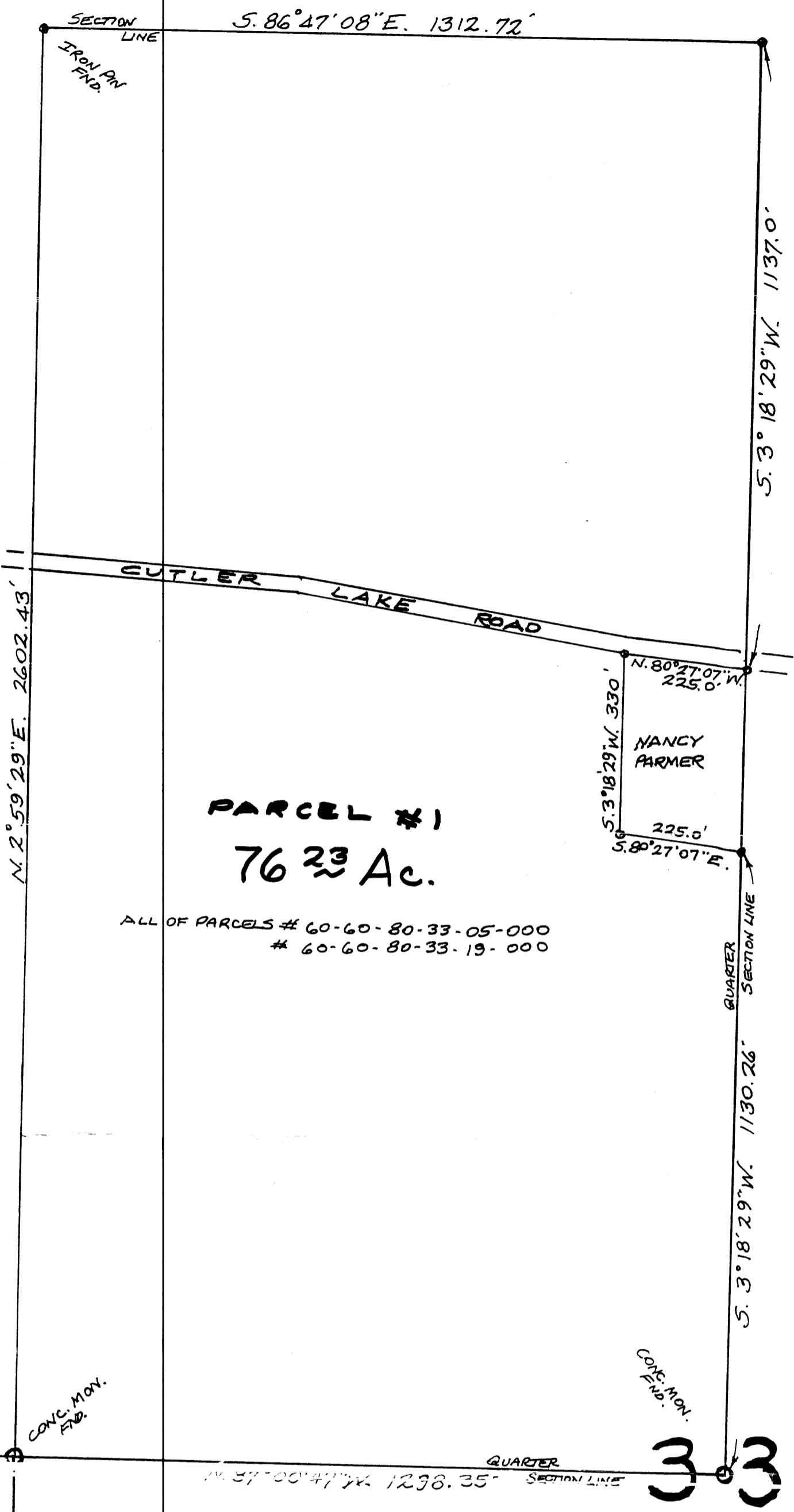
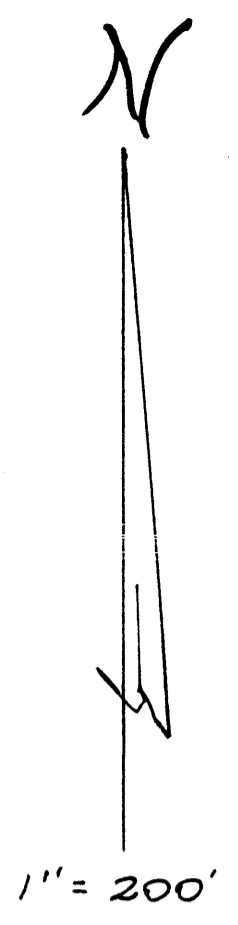
This description written from a survey made by L. Peter Dinan, Registered Surveyor #5451, June 13, 1994.

**OFFICE COPY
NOT RECORDABLE**

DESCRIPTION APPROVED
FOR AUDITORS TRANSFER

BY *A. L. Swinkel*

6-14-94



PARCEL #1
76.23 Ac.

ALL OF PARCELS # 60-60-80-33-05-000
60-60-80-33-19-000

PARCEL #2
12.53 Ac.

ALL OF PARCEL # 60-60-80-33-18-000

DESCRIPTION APPROVED
FOR AUDITORS TRANSFER
BY A. L. Dunick
6-14-94

OFFICE COPY
NOT RECORDABLE

PART OF SECTION 33
TOWNSHIP 13, RANGE 12
SALT CREEK TOWNSHIP
MUSKINGUM COUNTY, OHIO
MAY 31, 1994