



*L. Peter Dinan & Associates*

63-54-04-00

27 South Sixth Street

P. O. Box 55, Zanesville, Ohio 43701

SURVEYING & MAPPING

Finlaw Lumber Company  
to  
Good Samaritan Medical Center

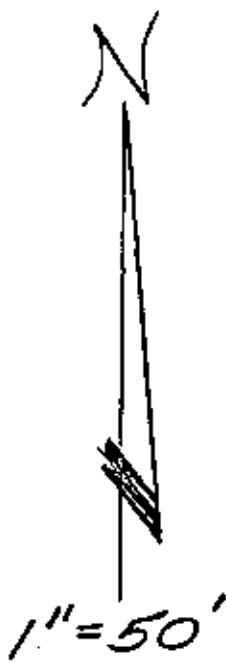
Situated in the State of Ohio, County of Muskingum, Township of Springfield.

Being a part of Section 13, Township 16, Range 14 bounded and described as follows:

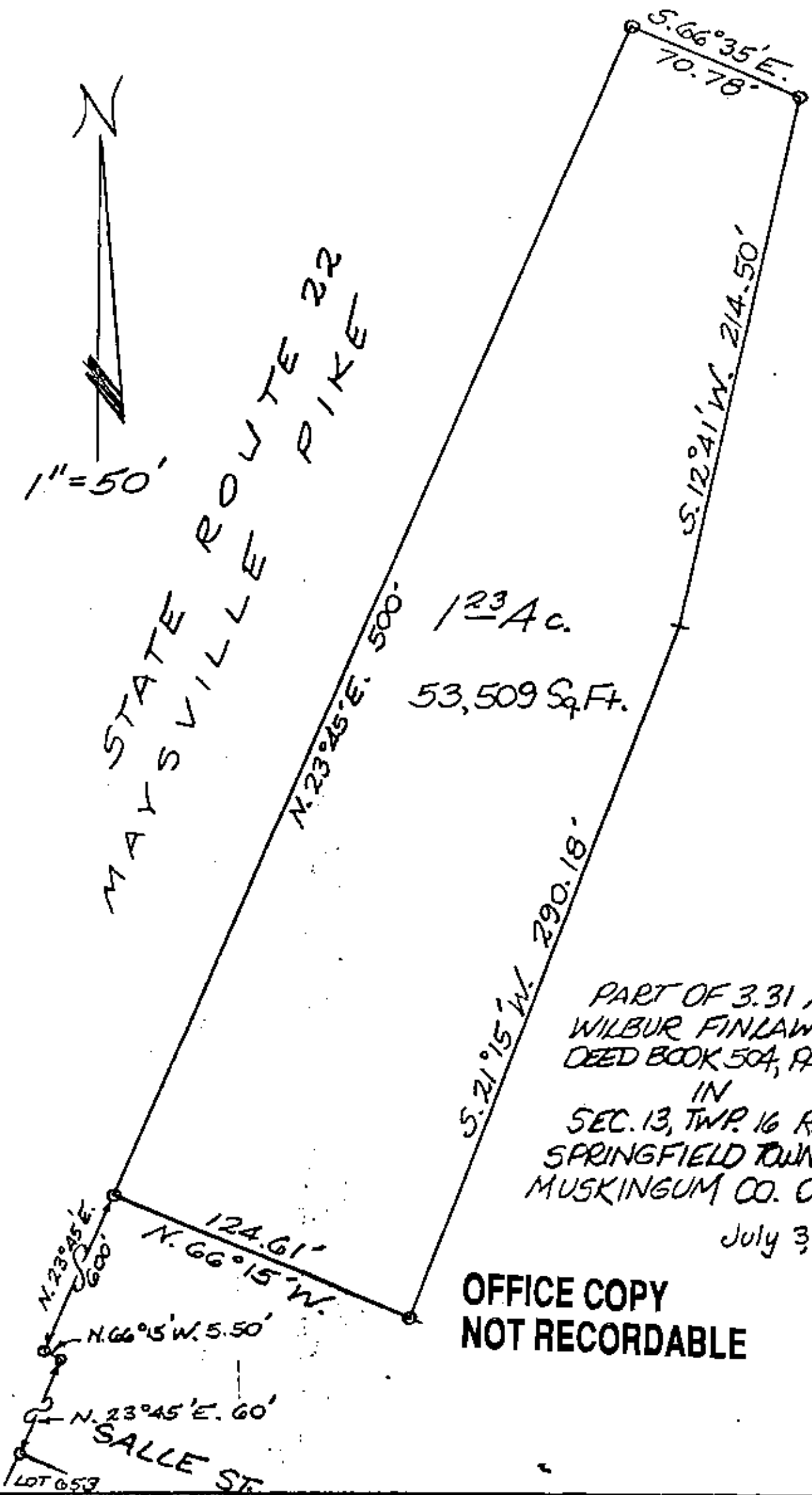
Commencing at an iron pin at the northeast corner of Lot 654 in the Village of South Zanesville as recorded in Plat Book 2, Pages 95 and 96; thence along the south line of LaSalle Street north 66 degrees 15 minutes west 170.70 feet to an iron pin; thence north 23 degrees 45 minutes east 60 feet to an iron pin on the north line of LaSalle Street; thence north 66 degrees 15 minutes west 5.50 feet to an iron pin; thence north 23 degrees 45 minutes east 600 feet to an iron pin and the true place of beginning of the premises herein intended to be described; thence continuing north 23 degrees 45 minutes east 500 feet to an iron pin; thence south 66 degrees 35 minutes east 70.78 feet to an iron pin; thence south 12 degrees 41 minutes west 214.50 feet to an iron pin; thence south 21 degrees 15 minutes west 290.18 feet to an iron pin; thence north 66 degrees 15 minutes west 124.61 feet to the true place of beginning, containing one and twenty-three hundredths (1.23) acres more or less.

This description written from a survey made by L. Peter Dinan, Registered Surveyor #5451, July 3, 1984.

**OFFICE COPY  
NOT RECORDABLE**




MAYSVILLE ROUTE 22  
PIKE



PART OF 3.31 ACRES  
WILBUR FINLAW ET AL.  
DEED BOOK 504, PAGE 611  
IN  
SEC. 13, TWP. 16 RA. 14  
SPRINGFIELD TOWNSHIP  
MUSKINGUM CO. OHIO  
July 3, 1984

**OFFICE COPY  
NOT RECORDABLE**

LA



63-04-00-00



# L. Peter Dinan & Associates

27 South Sixth Street

P. O. Box 55, Zanesville, Ohio 43701

SURVEYING & MAPPING

Good Samaritan Medical Center  
to  
Finlaw Lumber Company

Parcel Two;

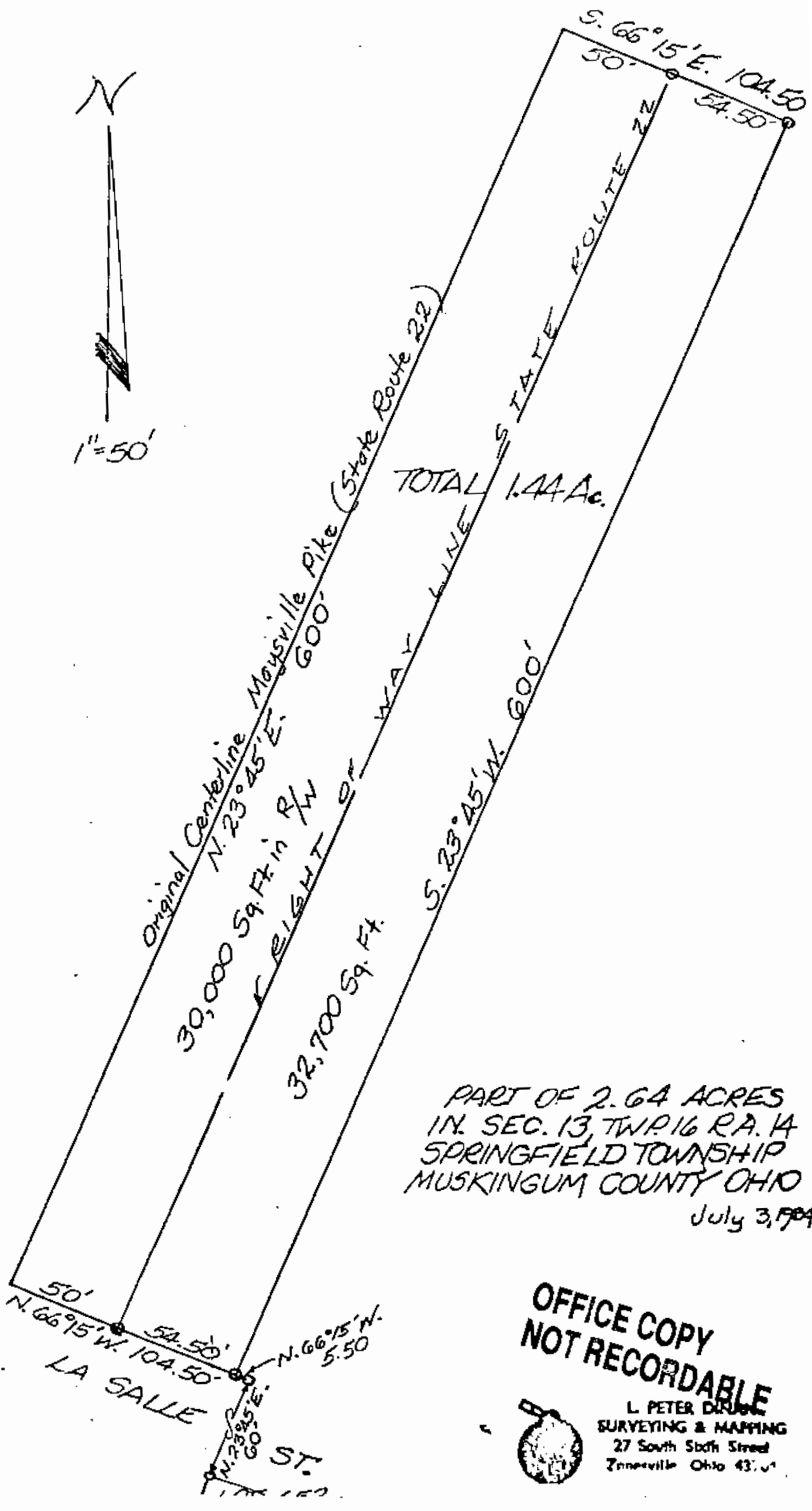
Situated in the State of Ohio, County of Muskingum, Township of Springfield.

Being a part of Section 13, Township 16, Range 14 bounded and described as follows:

Commencing at an iron pin at the northeast corner of Lot 654 in the Village of South Zanesville as recorded in Plat Book 2, Pages 95 and 96; thence along the south line of LaSalle Street north 66 degrees 15 minutes west 170.70 feet to an iron pin; thence north 23 degrees 45 minutes east 60 feet to an iron pin on the north line of LaSalle Street; thence north 66 degrees 15 minutes west 5.50 feet to an iron pin and the true place of beginning of the premises herein intended to be described; thence continuing north 66 degrees 15 minutes west 104.50 feet to the center of the Original Maysville Pike; thence north 23 degrees 45 minutes east 600 feet to a point; thence south 66 degrees 15 minutes east 104.50 feet to an iron pin; thence south 23 degrees 45 minutes west 600 feet to the true place of beginning, containing one and forty-four hundredths (1.44) acres more or less.

Subject to the easements of Maysville Pike (State Route 22).

This description written from a survey made by L. Peter Dinan, Registered Surveyor #5451, July 3, 1984.



TOTAL 1.44 Ac.

PART OF 2.64 ACRES  
 IN SEC. 13, TWP. 16 RA. 14  
 SPRINGFIELD TOWNSHIP  
 MUSKINGUM COUNTY OHIO  
 July 3, 1904

OFFICE COPY  
 NOT RECORDABLE



L. PETER DRUGG  
 SURVEYING & MAPPING  
 27 South Sixth Street  
 Zanesville Ohio 43701