

95 KING ST

Delvin E. & Mary L. Stockum
7-9-99

Situated in the State of Ohio, County of Muskingum, Springfield Township, Village of South Zanesville, Plat Book 2, Page 96, Township 16, Range 14, Section 13.

vacated
Being all of Lot 504, Plat Book 2, Page 96, Deed Vol. 620, Page 172, Parcel No. 63-63-04-06-12-000.

Commencing at the intersection of the East line of Stanley Ave. (50 feet wide) and the North line North line of King St. (60 feet wide); thence North 90° East along North line of King St. 150.00 feet to a point, the place of beginning; thence leaving King Street North 0° 00' East 132.00 feet to the South line of a 16 foot wide alley; thence North 90° East 50.00 feet to a point; thence leaving said alley South 0° 00' West 132.00 feet to the ^{North} line of King Street; thence along King St. South 90° West 50.00 feet to the place of beginning, containing 0.15 acres more or less.


Bearings are based on King St. bearing North 90° East.

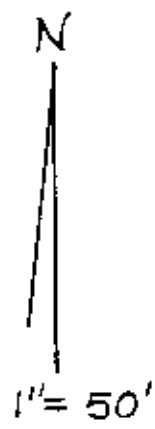
Reference: Deed Vol. 620, Page 172.

Description by R. L. Daniels, Registered Surveyor No. 5410, July 9, 1999.

RECEIVED APPROVED
FOR AUTHOR'S TRANSFER
BY *R. Buckley*
7-9-99

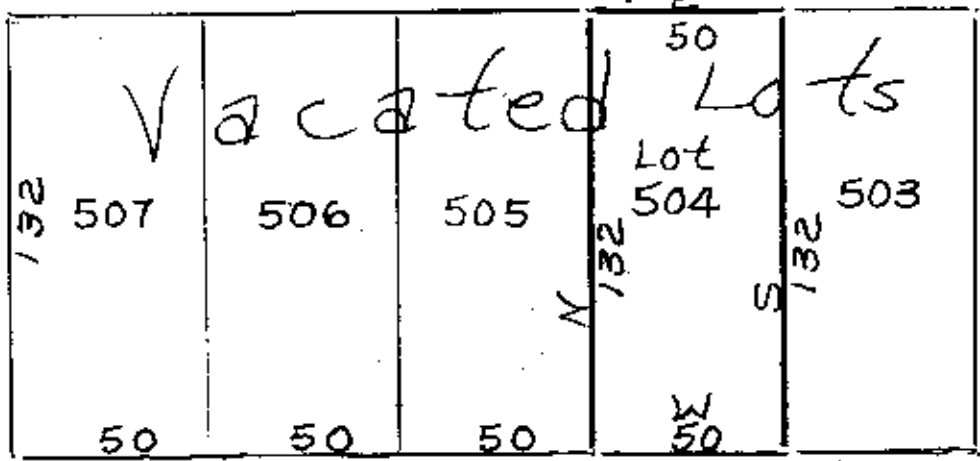
OFFICE COPY
NOT RECORDABLE






Stanley Ave 50'

16' Alley 7'



King St 60'



**OFFICE COPY
NOT RECORDABLE**

Delvin E. And Mary L. Stockum
 Vol. 620, P 172 Parcel No.
 63-63-04-06-12-000 7-9-99
 Lot 504 of S. Zanesville
 Plat Book 2, P 96
 State of Ohio, County of
 MUSKINGUM T16, R14, Sec 13
 Plat By RL Daniels Reg. Surv. 5410

OFFICE FROM APPROVED
 FOR AUDITOR'S TRANSFER
 BY *K. Buckley*
 7-9-99