

66-01-05-09-010 B

### SITUATED IN

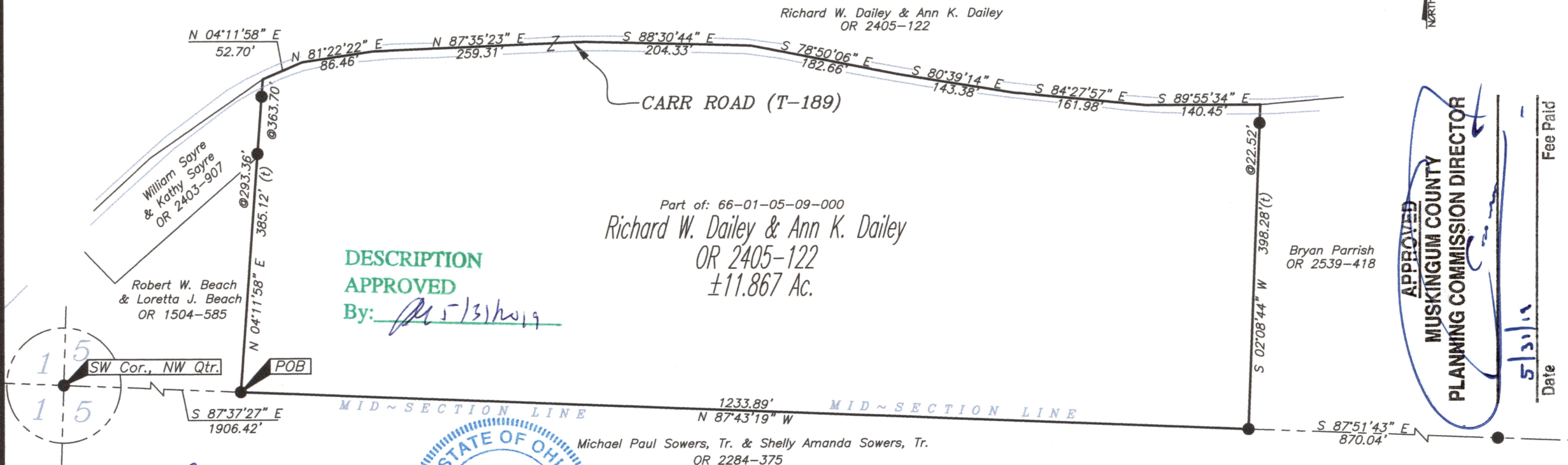
The State of Ohio, County of Muskingum,  
Township of Union, and being part of the N1/2 of  
Section 5, T1, R5, United States Military Lands.

### BASIS OF BEARING

Bearings are based on State Plane Grid Coordinates,  
NAD83, Ohio South, per GPS Observation.

### REFERENCES

\* As Noted on Plat  
[www.muskingumcountyauditor.org](http://www.muskingumcountyauditor.org)  
[www.mceo.org](http://www.mceo.org)  
<http://recorder.muskingumcounty.org>



DESCRIPTION

APPROVED

By: *[Signature]*

Part of: 66-01-05-09-000  
Richard W. Dailey & Ann K. Dailey  
OR 2405-122  
±11.867 Ac.

APPROVED  
MUSKINGUM COUNTY  
PLANNING COMMISSION DIRECTOR

Fee Paid  
Date  
*5/31/19*

OFFICE COPY  
NOT RECORDABLE  
*5/22/19*


Brian Kelly McPeck  
Reg. Surveyor No. 8517



### LEGEND


- Iron Pin Set ("McPeck" 8517)
- Iron Pin Found
- Pipe Found w/cap
- ⊠ Stone Found
- ⌵ Property Hook
- ⊠ PK Nail Found

### GRAPHIC SCALE



( IN FEET )  
1 inch = 150 ft.

This plat was prepared by McPeck Land Surveying, LLC  
in accordance with Chapter 4733-37 of the Administrative Code,  
and is intended to be used for the legal transfer of the property  
described and does not intend to describe all or any easements of  
record, nor encroachments unless otherwise intended.



[www.mcpeeklandsurveying.com](http://www.mcpeeklandsurveying.com)  
email: [brian@mcpeeklandsurveying.com](mailto:brian@mcpeeklandsurveying.com)  
340 Robin Hood Ln., \* Zanesville, Oh 43701 \* 740.704.6073