



Linn Engineering, Inc.

Civil Engineering Consultants

534 Market Street • P.O. Box 2671 • Zanesville, Ohio 43702-2671

66-01-06-19-001
415 BLACKWOOD LN
614-452-7434

Situated in the State of Ohio, County of Muskingum, Township of Union, bounded and described as follows:


Being a part of the Southeast Quarter of Section 6, Township 1 North, Range 5 West and more particularly described as follows;

Beginning at a point on the southeast corner of the Southeast Quarter of Section 6; thence with the east line of said Section North 01 degrees 25 minutes 31 seconds East 2459.36 feet to the principal place of beginning, passing an iron pin found at 2199.15 feet and a railroad spike found at 2244.85 feet; thence South 84 degrees 20 minutes 12 seconds West 145.15 feet to a fence post, passing an iron pin found at 1.06 feet; thence along an existing fence North 16 degrees 06 minutes 10 seconds West 215.50 feet to an iron pin found; thence North 72 degrees 56 minutes 13 seconds East 220.31 feet to an iron pin found on the east line of said section; thence along said east line South 01 degrees 25 minutes 31 seconds West 257.45 feet to the principal place of beginning, passing an iron pin found at 70.93 feet, containing 0.97 acres, more or less, subject to all legal road right of ways and applicable easements, written or implied.

Bearings are based on the east line of Section 6 as the same are given in Deed Record 690, Page 21 and Deed Record 500, Page 696.

This description is written based on an actual field survey completed on April 4, 1991 by Timothy H. Linn, Reg. No. 7113.

OFFICE COPY
NOT RECORDABLE
Timothy H. Linn
Reg. No. 7113



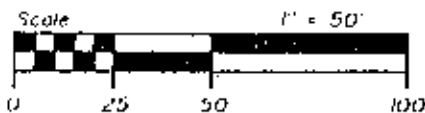
04/05/91
Date

Parcel Nos.

Part of: 66-66-01-06-19-000 (0.97 ac.)

DESCRIPTION APPROVED
FOR AUDITOR'S TRANSFER

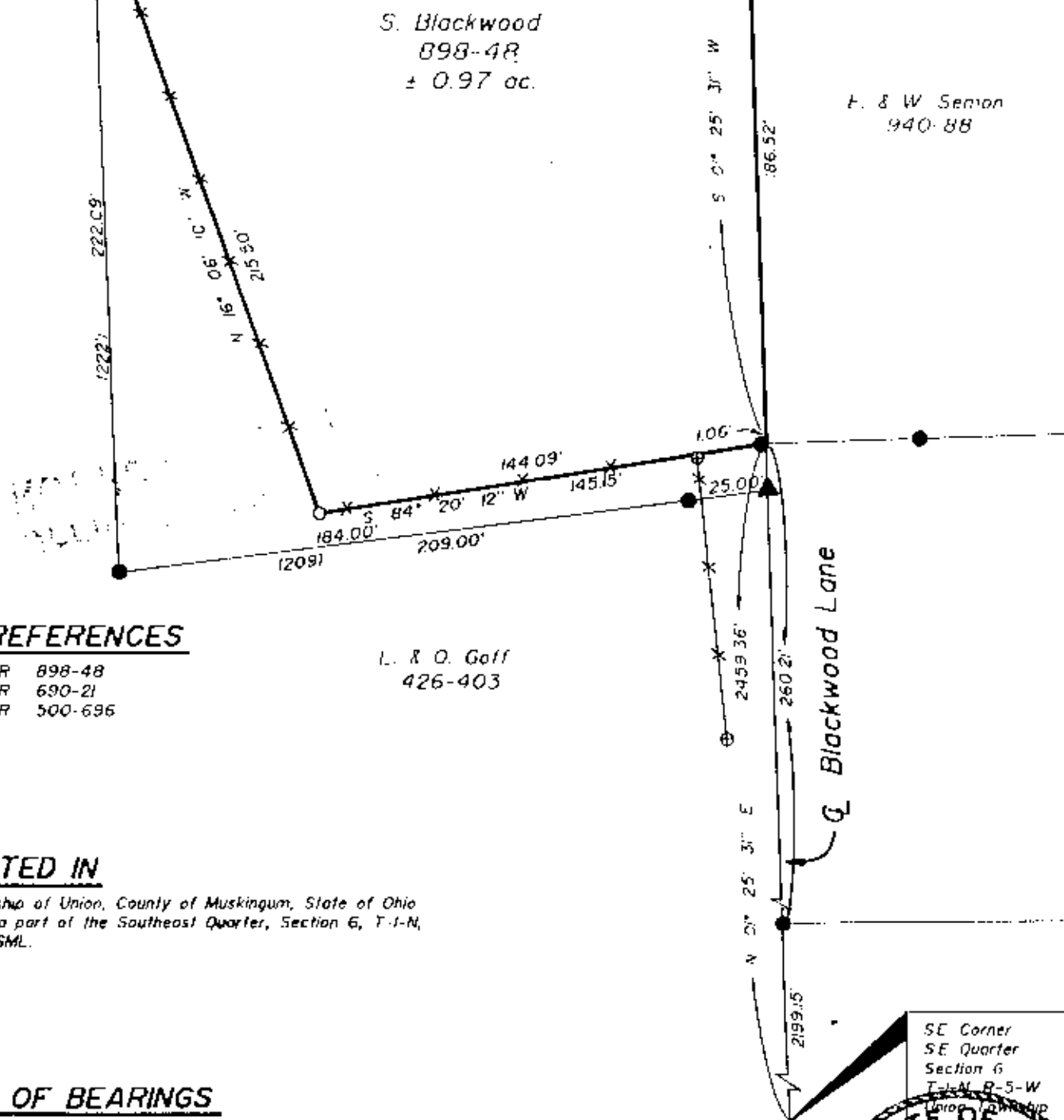
BY J. J. Nambh
2-03-92



NOTE: Deed distances are in parenthesis

LEGEND

- Iron Pin Found
- ⊕ Fence Post Found
- ▲ Railroad Spike Found
- Fence



REFERENCES

DR 898-48
DR 690-21
DR 500-696

L. & O. Goff
426-403

SITUATED IN

The Township of Union, County of Muskingum, State of Ohio
and being a part of the Southeast Quarter, Section 6, T-1-N,
R-5-W, USML.

BASIS OF BEARINGS


Bearings are based on the east line of Section 6
as given in DR 690-21 and DR 500-696.

PARCEL NO.

Part of 66-66-01-06 19-000 (± 0.97 ac.)

DESCRIPTION APPROVED
FOR AUDITOR'S TRANSFER

BY J. L. Nambel
2-03-92



1/25/91
Date



Linn Engineering, Inc.
Civil Engineering Consultants
P.O. Box 2671 Zanesville, Ohio 43702-2671

614-452-7434