

SURVEYING &amp; MAPPING

**L. Peter Dinan & Associates**

27 South Sixth Street

P.O. Box 55, Zanesville, Ohio 43702-0055

Steve Reaves

To

Tom Taylor

Part of Parcel #66-14-01-15-000

Situated in the State of Ohio, County of Muskingum, Township of Union.

Being a part of the Northwest Quarter of Section 7, Township 1, Range 5 bounded and described as follows:

Commencing at an iron pin found at the northwest corner of Lot 71 as shown on the Corporation Plat of Norwich recorded in Plat Book 9, Pages 57 and 58; thence along the west line of said Lot 71 south 40 degrees east 161.50 feet to an iron pin; thence south 50 degrees west along the north line of a 16.50 foot alley a distance of 132.14 feet to an iron pin and the true place of beginning of the premises herein intended to be described; thence continuing along the north line of said alley south 50 degrees west 122.0 feet to an iron pin; thence north 43 degrees 32 minutes 03 seconds west 226.66 feet to an iron pin; thence north 29 degrees 19 minutes 12 seconds east 134.17 feet to an iron pin; thence south 42 degrees 11 minutes 15 seconds east 273.81 feet to the true place of beginning, containing seventy-two hundredths (0.72) of an acre more or less.

This description written from a survey made by L. Peter Dinan, Registered Surveyor #5451, August 6, 2001.

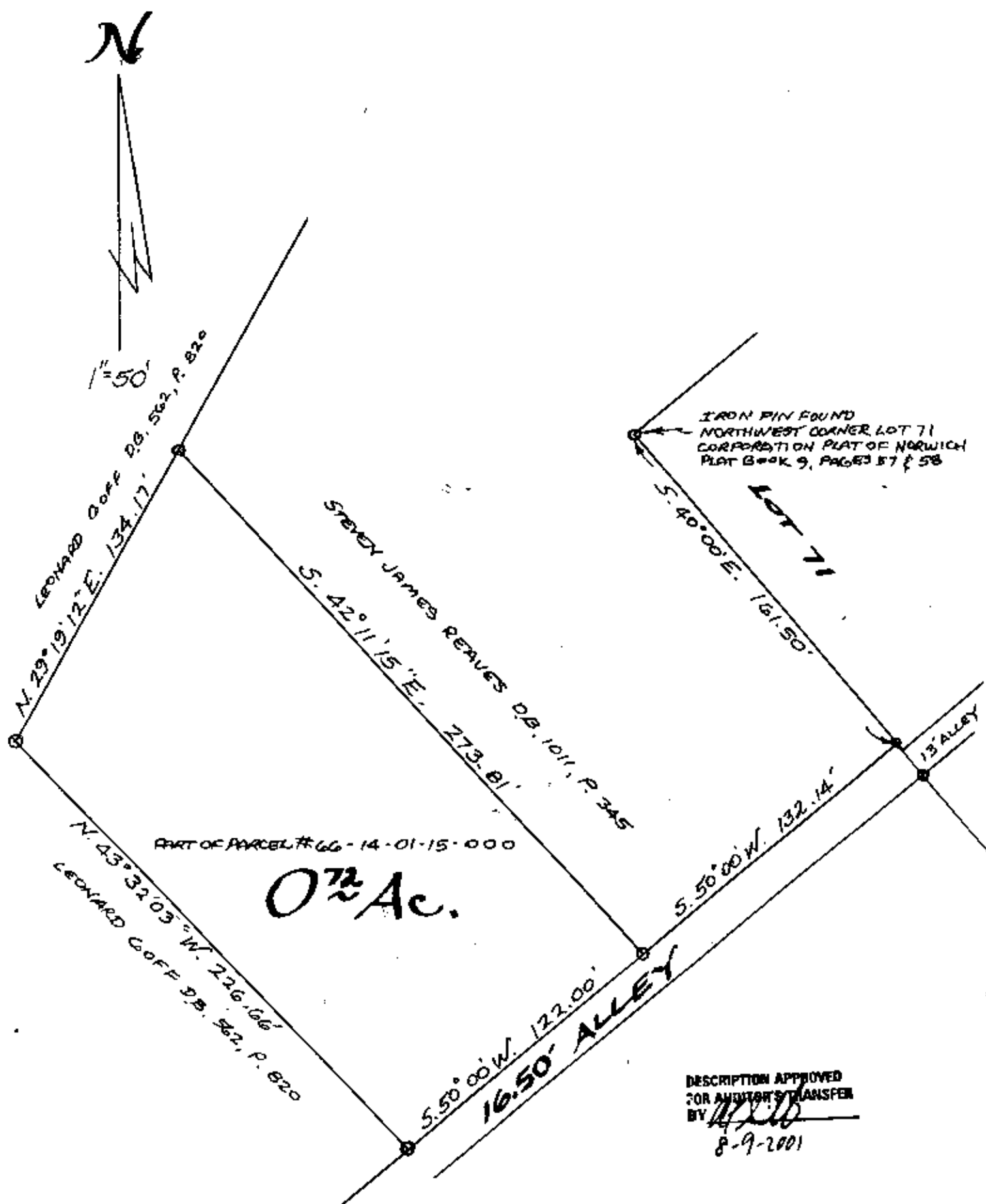
DESCRIPTION APPROVED  
FOR AUDITOR'S TRANSFER  
BY [Signature]

8-9-2001

**OFFICE COPY  
NOT RECORDABLE**



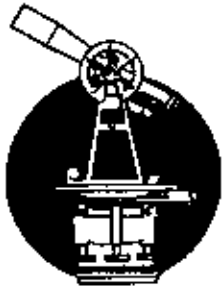
L. PETER DINAN & ASSOCIATES  
27 SOUTH SIXTH STREET  
ZANESVILLE, OHIO



DESCRIPTION APPROVED  
FOR AUDITOR'S TRANSFER  
BY [Signature]  
8-9-2001

PART OF  
NORTHWEST QUARTER SEC. 7  
TOWNSHIP 1, RANGE 5  
UNION TOWNSHIP  
MUSKINGUM COUNTY, OHIO  
AUG. 3, 2001

OFFICE COPY  
NOT RECORDABLE  
L. PETER DINAN  
REGISTERED SURVEYOR # 5451



SURVEYING &amp; MAPPING

**L. Peter Dinan & Associates**

27 South Sixth Street

P.O. Box 55, Zanesville, Ohio 43702-0055

Steve Reaves  
Description For Conveyance  
All Of Parcel #66-14-01-15-000

Situated in the State of Ohio, County of Muskingum, Township of Union.

Being a part of the Northwest Quarter of Section 7, Township 1, Range 5 bounded and described as follows:

Beginning at an iron pin found at the northwest corner of Lot 71 as shown on the Corporation Plat of Norwich recorded in Plat Book 9, Pages 57 and 58; thence along the west line of said Lot 71 south 40 degrees east 161.50 feet to an iron pin; thence south 50 degrees west along the north line of a 16.50 foot alley a distance of 132.14 feet to an iron pin; thence north 42 degrees 11 minutes 15 seconds west 273.81 feet to an iron pin; thence north 29 degrees 19 minutes 12 seconds east 155.21 feet to an iron pin found; thence south 46 degrees 39 minutes 42 seconds east 168.06 feet to an iron pin found on the north line of the aforesaid Lot 71; thence along the north line of Lot 71 south 50 degrees west 22.11 feet to the place of beginning, containing one (1.00) acre more or less.

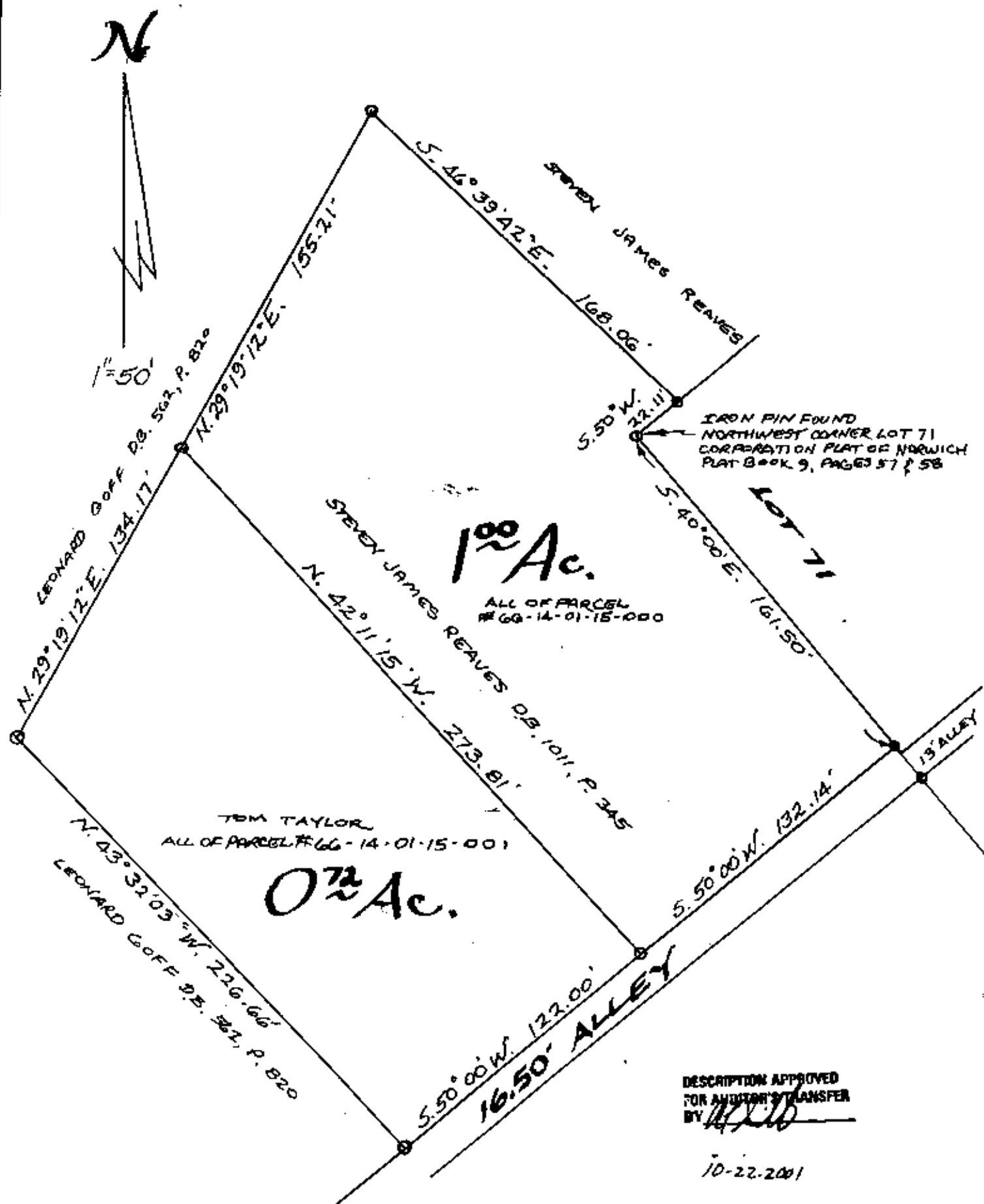
This description written from a survey made by L. Peter Dinan, Registered Surveyor #5451, October 22, 2001.

DESCRIPTION APPROVED  
FOR AUDITOR'S TRANSFER  
BY [Signature]  
10-22-2001

OFFICE COPY  
NOT RECORDABLE



L. PETER DINAN & ASSOCIATES  
27 SOUTH SIXTH STREET  
ZANESVILLE, OHIO



PART OF  
NORTHWEST QUARTER SEC. 7  
TOWNSHIP 1, RANGE 5  
UNION TOWNSHIP  
MUSKINGUM COUNTY OHIO  
OCT. 19, 2001

OFFICE COPY  
NOT RECORDABLE  
L. PETER DINAN  
REGISTERED SURVEYOR #5451