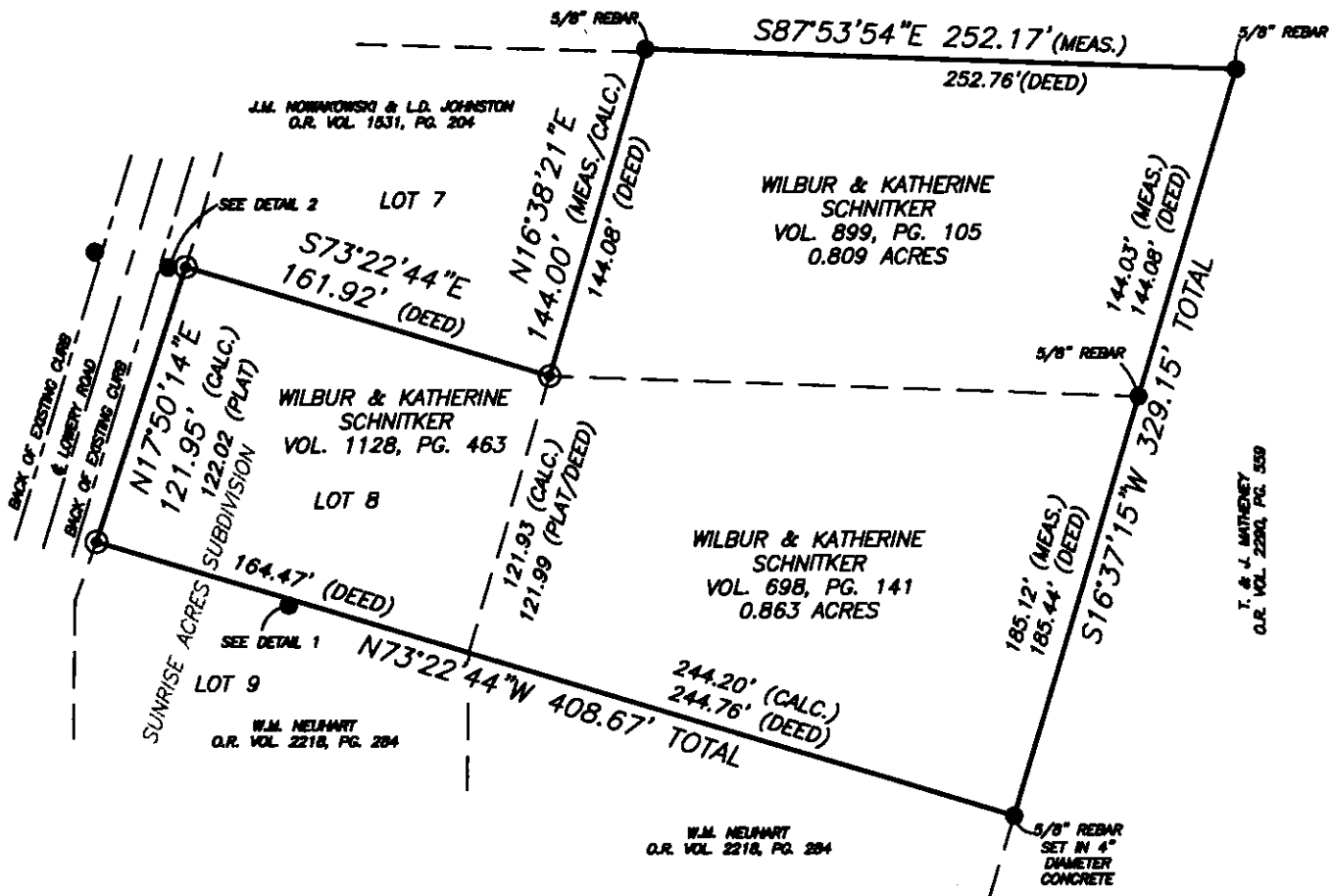




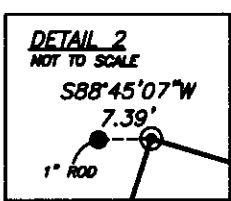
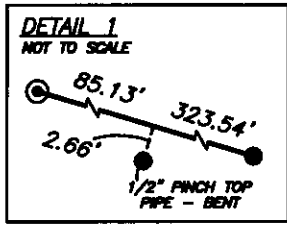
...ACRES SUBDIVISION AS RECORDED IN PLAT BOOK 11,
 COUNTY PLAT RECORDS AND BEING A PART OF THE
 ...TOWNSHIP 1, RANGE 5, OF THE UNITED STATES
 ...MUSKINGUM COUNTY, OHIO.

BEARINGS ARE BASED ON THE NORTH LINE OF LOT 8 OF SUNRISE ACRES SUBDIVISION AS
 RECORDED IN PLAT BOOK 11, PAGE 1 OF THE MUSKINGUM COUNTY PLAT RECORDS.

T. & J. MATHENEY
 O.R. VOL. 2290, PG. 559



T. & J. MATHENEY
 O.R. VOL. 2290, PG. 559



NOTE: 0.809 ACRE AND 0.863 ACRE TRACTS
 PREVIOUSLY SURVEYED BY THOMAS PARNELL
 PS 5910 DATED JAN. 1975. EXISTING
 MONUMENTATION USED TO ESTABLISH LOT 8.

LEGEND

- EXISTING IRON PIN
- ⊙ IRON PIN SET (5/8" REBAR W/CAP)
- ANGLE POINTS

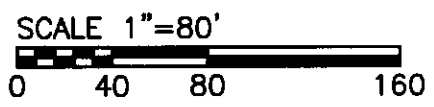

RESEARCH

DEEDS AS SHOWN
 PLAT BOOK 11, PAGE 1
 MUSKINGUM COUNTY GIS

I HEREBY CERTIFY TO THE BEST OF MY
 KNOWLEDGE AND BELIEF THE ABOVE PLAT AND SURVEY
 BE CORRECT AS PREPARED BY ME, THIS 17th DAY
 OF FEBRUARY, 2011, FROM A FIELD SURVEY
 COMPLETED THE 17th DAY OF FEBRUARY, 2011.

**OFFICE COPY
 NOT RECORDED**

MICHAEL D. NICHOLS
 REGISTERED SURVEYOR 76923



BIEDENBACH SURVEYING, INC.
 3010 EAST PIKE, ZANESVILLE, OHIO 43701
 phone: 740-453-4850, fax 740-450-1000, email: BD@trhls.com

DRAWN BY: JWL	DATE: 02-17-11	SCALE: 1"=40'
CHECKED BY: MDN	JOB NO: 5489	DRAWING NO: Z:\5489\5489.dwg