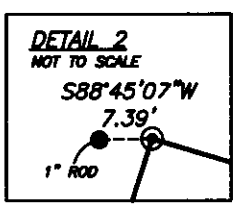
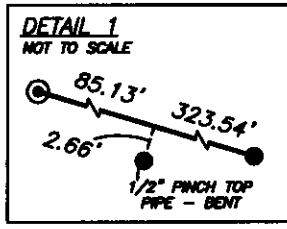
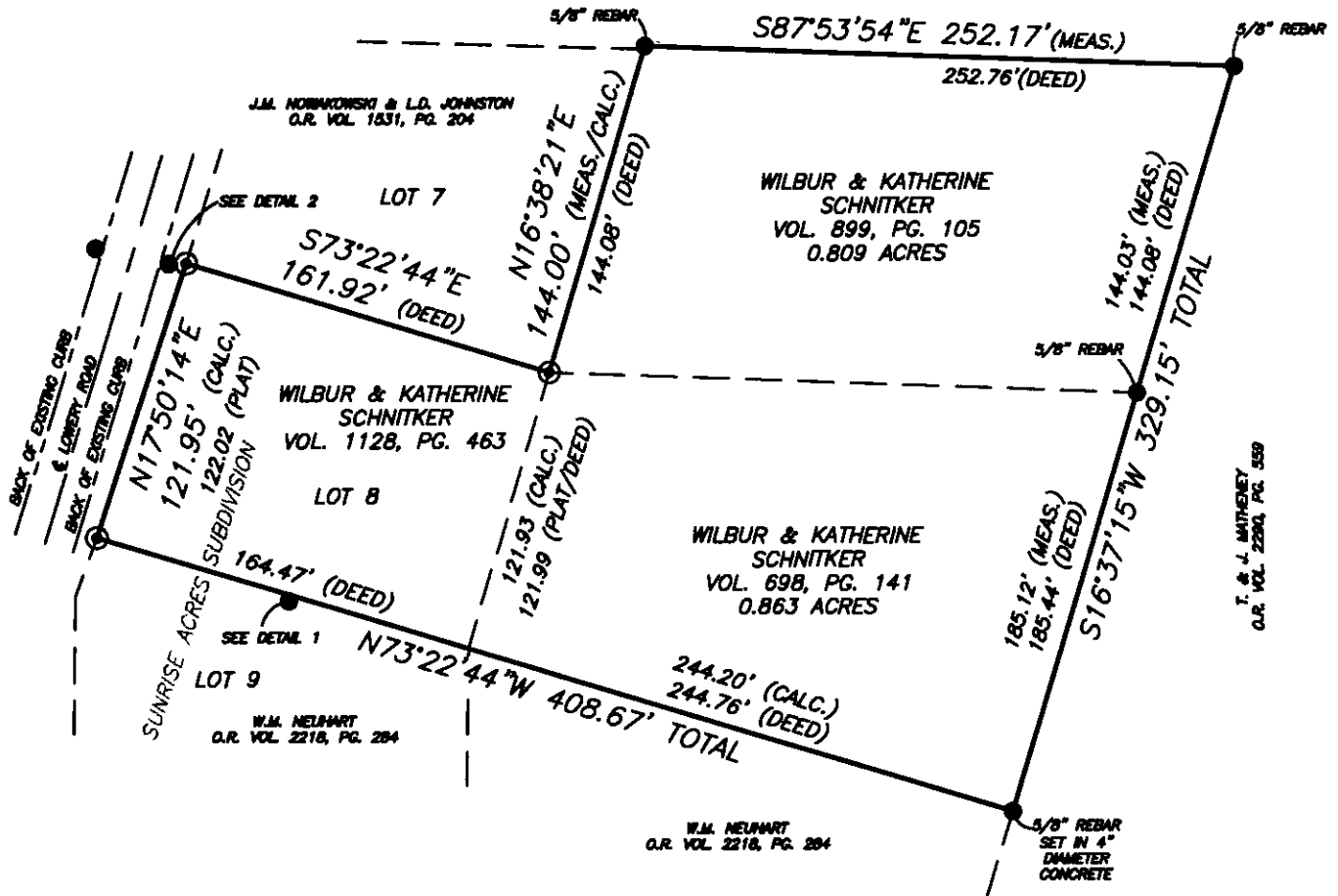


AS RECORDED IN PLAT BOOK 11,
PLAT RECORDS AND BEING A PART OF THE
TOWNSHIP 1, RANGE 5, OF THE UNITED STATES
MUSKINGUM COUNTY, OHIO.

BE BASED ON THE NORTH LINE OF LOT 8 OF SUNRISE ACRES SUBDIVISION AS
RECORDED IN PLAT BOOK 11, PAGE 1 OF THE MUSKINGUM COUNTY PLAT RECORDS.

T. & J. MATHENEY
O.R. VOL. 2280, PG. 559



NOTE: 0.809 ACRE AND 0.863 ACRE TRACTS
PREVIOUSLY SURVEYED BY THOMAS PARNELL
PS 5910 DATED JAN. 1975. EXISTING
MONUMENTATION USED TO ESTABLISH LOT 8.

LEGEND

- EXISTING IRON PIN
- ⊙ IRON PIN SET (5/8\"/>

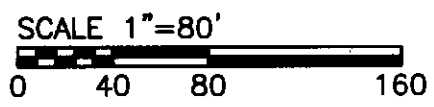

RESEARCH

DEEDS AS SHOWN
PLAT BOOK 11, PAGE 1
MUSKINGUM COUNTY GIS

I HEREBY CERTIFY TO THE BEST OF MY
KNOWLEDGE AND BELIEF THE ABOVE PLAT AND SURVEY
BE CORRECT AS PREPARED BY ME, THIS 17th DAY
FEBRUARY, 2011, FROM A FIELD SURVEY
COMPLETED ON THE 17th DAY OF FEBRUARY, 2011.

**OFFICE COPY
NOT RECORDABLE**

MICHAEL D. NICHOLS
REGISTERED SURVEYOR 76923



BIEDENBACH SURVEYING, INC.
3010 EAST PIKE, ZANESVILLE, OHIO 43701
phone: 740-453-4850, fax: 740-450-1000, email: BEI@truhlo.com

DRAWN BY: JWL	DATE: 02-17-11	SCALE: 1"=40'
CHECKED BY: MDN	JOB NO: 5489	DRAWING NO: 2\5489\5489.dwg