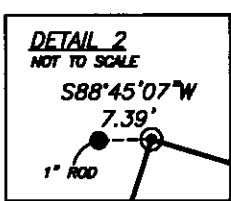
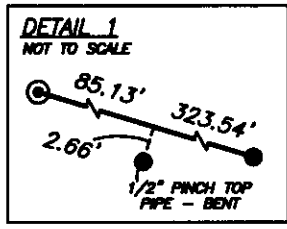
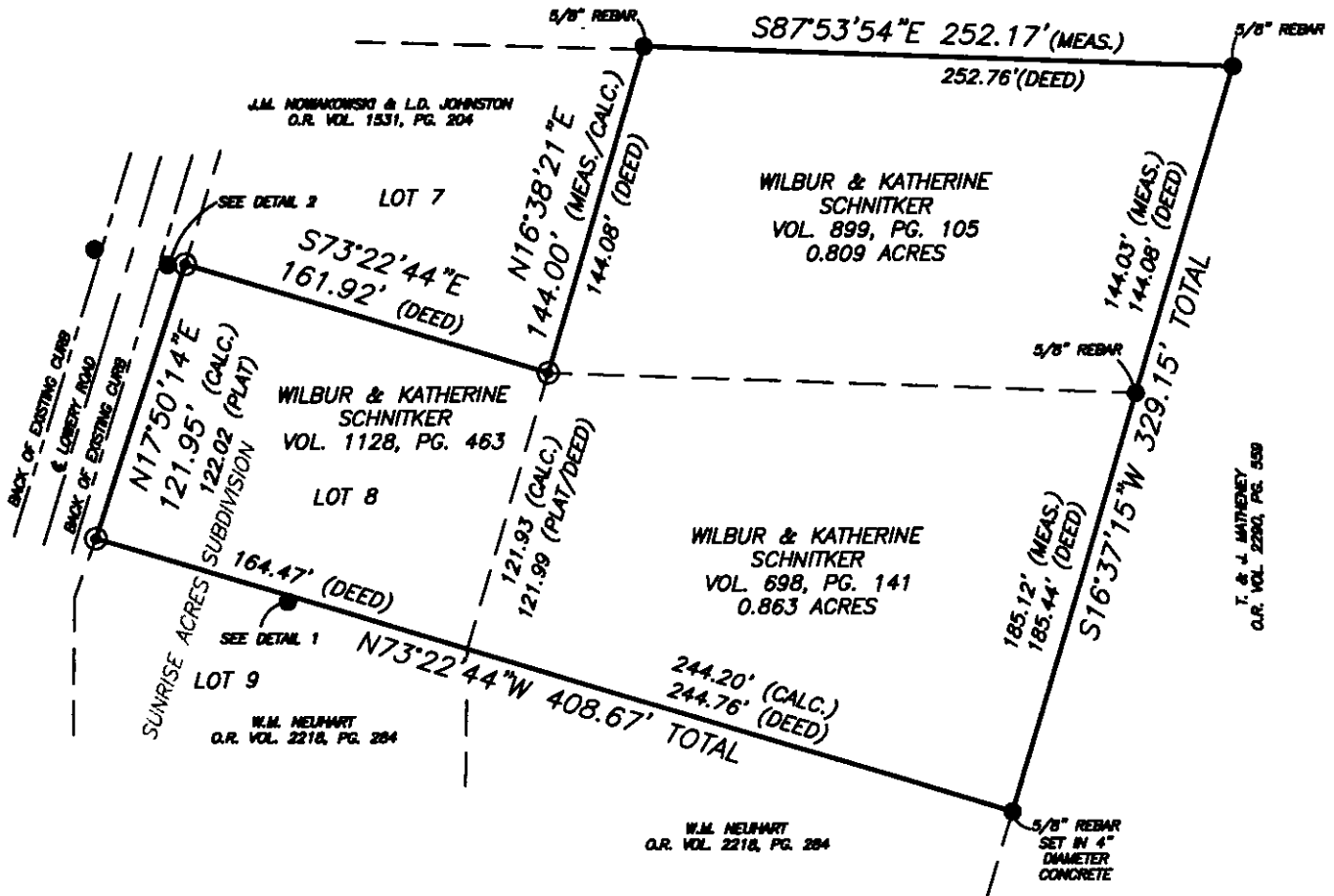


THIS SUBDIVISION AS RECORDED IN PLAT BOOK 11,  
 PLAT RECORDS AND BEING A PART OF THE  
 TOWNSHIP 1, RANGE 5, OF THE UNITED STATES  
 MUSKINGUM COUNTY, OHIO.

MEASUREMENTS ARE BASED ON THE NORTH LINE OF LOT 8 OF SUNRISE ACRES SUBDIVISION AS  
 RECORDED IN PLAT BOOK 11, PAGE 1 OF THE MUSKINGUM COUNTY PLAT RECORDS.

T. & J. MATHENEY  
 O.R. VOL. 2260, PG. 559



NOTE: 0.809 ACRE AND 0.863 ACRE TRACTS  
 PREVIOUSLY SURVEYED BY THOMAS PARNELL  
 PS 5910 DATED JAN. 1975. EXISTING  
 MONUMENTATION USED TO ESTABLISH LOT 8.

**LEGEND**

- EXISTING IRON PIN
- ⊙ IRON PIN SET (5/8\"/>

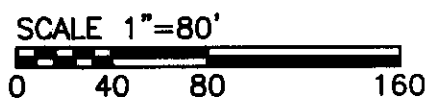

**RESEARCH**

DEEDS AS SHOWN  
 PLAT BOOK 11, PAGE 1  
 MUSKINGUM COUNTY GIS

I HEREBY CERTIFY TO THE BEST OF MY  
 KNOWLEDGE AND BELIEF THE ABOVE PLAT AND SURVEY  
 BE CORRECT AS PREPARED BY ME, THIS 17th DAY  
 OF FEBRUARY, 2011, FROM A FIELD SURVEY  
 COMPLETED THE 17th DAY OF FEBRUARY, 2011.

**NOT RECORDED COPY**

MICHAEL D. NICHOLS  
 REGISTERED SURVEYOR 6923



**BIEDENBACH SURVEYING, INC.**  
 3010 EAST PIKE, ZANESVILLE, OHIO 43701  
 phone: 740-453-4850, fax: 740-450-1000, email: BEN@trhohio.com

DRAWN BY: JWL	DATE: 02-17-11	SCALE: 1"=40'
CHECKED BY: MDN	JOB NO: 5489	DRAWING NO: Z:\5489\5489.dwg