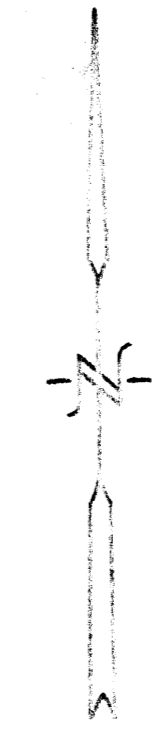
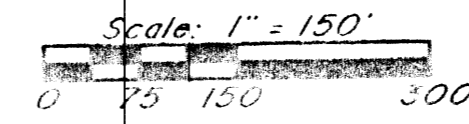


66-01-06-11
 9185 EAST PIKE
 66-40-15-37



J. R. M. Connell
 Vol. 481, Pg. 524

- ⊠ ~ Existing Railroad Spike
- ~ Existing Iron Pin ($\frac{3}{4}$ " pipe unless otherwise noted)
- ⊙ ~ Iron Pin Set ($\frac{5}{8}$ " x 30" rebar w/ plastic id. cap)

Research


Vol. 532 Pg. 939
 Vol. 767 Pg. 134
 Vol. 793 Pg. 308
 Vol. 491 Pg. 524
 Vol. 785 Pg. 343
 Vol. 1013 Pg. 241
 Previous Survey of 0.516± Ac.
 V125, I, R/W Map 34 B & O Railroad
 Muskingum County Tax Map

Bearings are based on the previous survey of 50.71± Acres (Vol. 767, Pg. 134).

Being a part of the Southwest Quarter of Section 6 and a part of the Northwest Quarter of Section 15, Township 1, Range 5, of the United States Military Lands, Union Township, Muskingum County, Ohio.

I hereby certify to the best of my knowledge and belief the above plat and survey to be true as prepared by me, this 6th day of June, 1990.

W. J. Biedenbach
 Reg. Surveyor #5718



DESCRIPTION APPROVED FOR AUDITOR'S TRANSFER

J. L. Nantz
 5-29-90

W. J. BIEDENBACH & ASSOC. SURVEYING & MAPPING JAMESVILLE, OHIO (614) 433-4850	
Drawn by: SDD	Date: 4-06-90
Scale: 1" = 150'	Checked by: SDD
Job No: 3157	C. Dougherty

