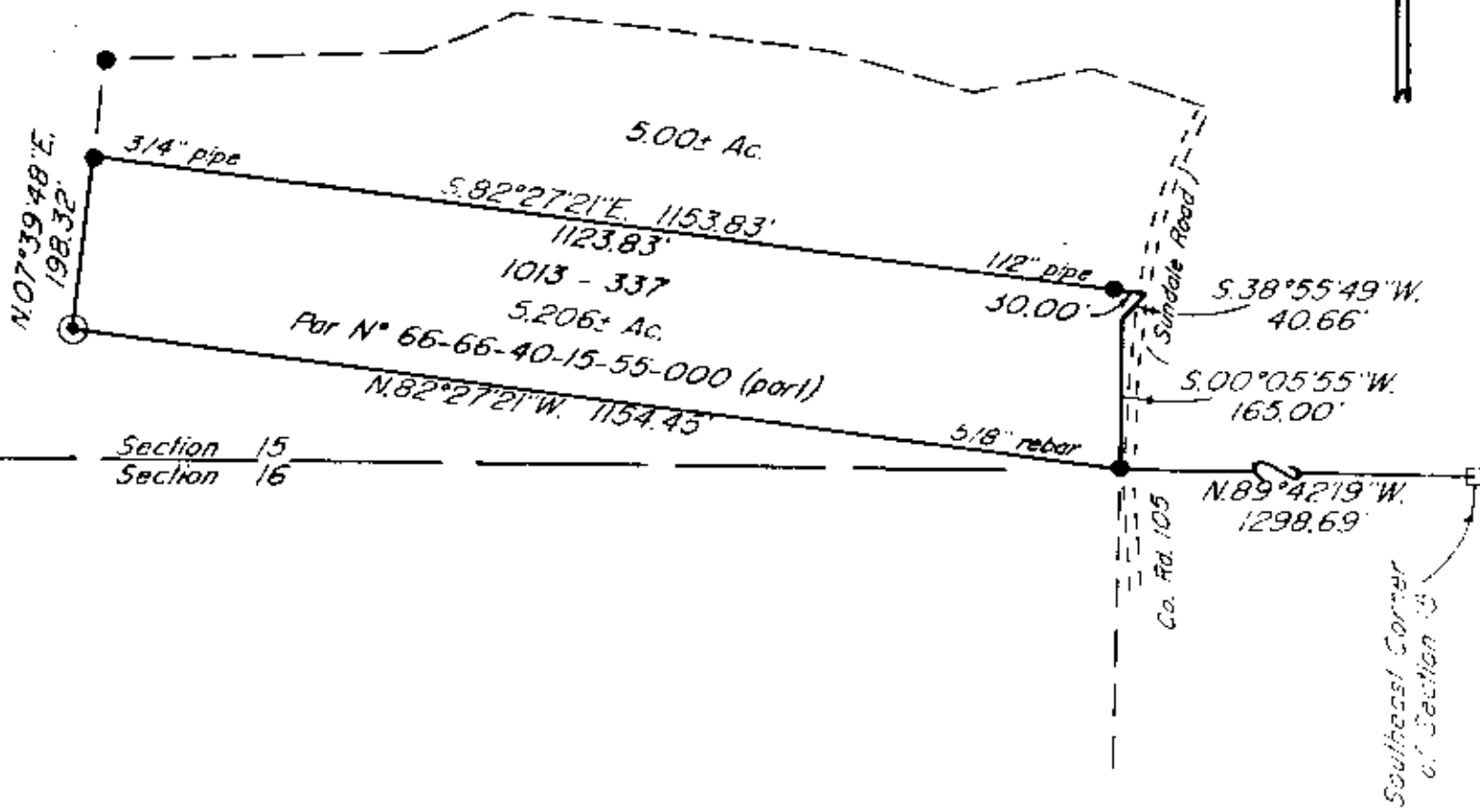
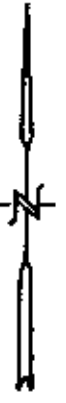
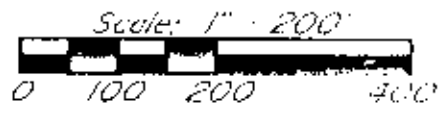


F. & L. Hershberger
1013 - 337



Bearings are based on the previous survey of 246.802± Acres as performed by Philip C. Forshey on September 21, 1988.



Being a part of the Southeast Quarter of Section 15, Township 1, Range 5, of the United States Military Lands, Union Township, Muskingum County, Ohio.

- Existing Stone
- Existing Iron Pin (as noted)
- ⊙ Iron Pin Set ($\frac{3}{8}$ " x 30' rebar w/ plastic lid, cap)

I hereby certify to the best of my knowledge and belief the above plot and survey to be correct as prepared by me, this 25th day of January 1989.

Research

Vol. 1013 Pg. 337
Muskingum County Tax Map

**OFFICE COPY
NOT RECORDABLE**



W.J. BIEDENBACH & ASSOC. SURVEYING & MAPPING ZANESVILLE, OHIO (614) 453-4850	
Drawn by: SDD	Date: 1-25-89
Scale: 1" = 200'	Checked by: W
Job N°: 2947	G. Zinken