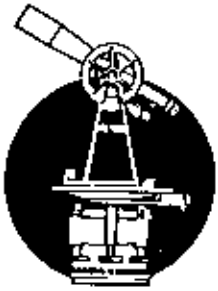


70-64-03-02-002
1200 GRINER DR



SURVEYING & MAPPING

L. Peter Dinan & Associates

27 South Sixth Street

P. O. Box 55, Zanesville, Ohio 43701

Kenneth R. Greiner
Description For Conveyance
0.49 Acres
Part of Parcel #71-70-64-03-02-000

Situated in the State of Ohio, County of Muskingum, Township of Washington.

Being a part of Quarter Township 4, Township 1, Range 7 bounded and described as follows:

Beginning at an iron pin found at the Northeast Corner of Lot 13 in Mustang Acres as recorded in Plat Book 14, Pages 131 and 132; thence along the north line of said Lot 13 north 88 degrees 12 minutes 46 seconds west 200 feet to an iron pin found on the east line of Greiner Drive; thence on a curve to the left having a radius of 50 feet an arc length of 104.72 feet (the chord of which bears north 1 degree 47 minutes 14 seconds east 86.60 feet to a point; thence north 1 degree 47 minutes 14 seconds east 28.40 feet to an iron pin; thence south 88 degrees 12 minutes 46 seconds east 200 feet to an iron pin; thence south 1 degree 47 minutes 14 seconds west 115.0 feet to the place of beginning, containing forty-nine hundredths (0.49) of an acre more or less.

This description written from a survey made by L. Peter Diuan, Registered Surveyor #5451, September 6, 1995.

DESCRIPTION APPROVED
FOR AUDITORS TRANSFER

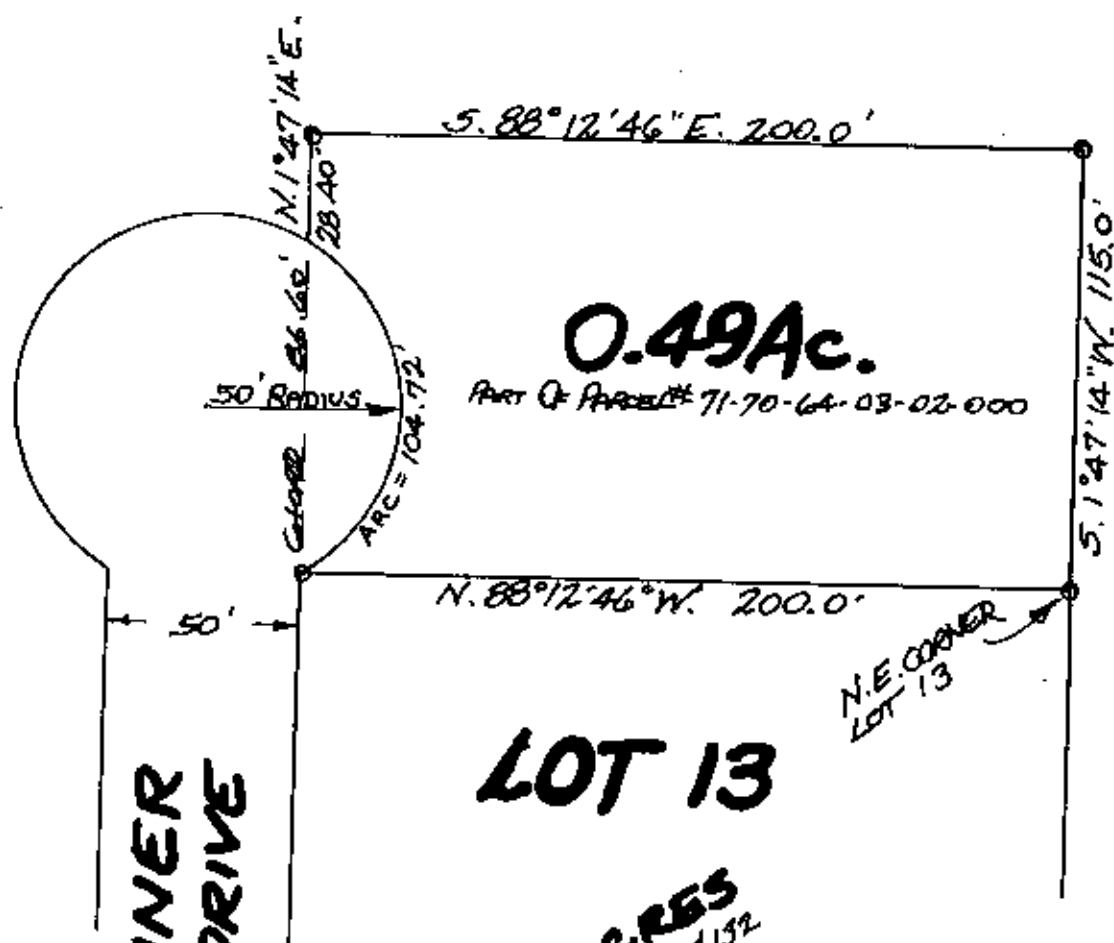
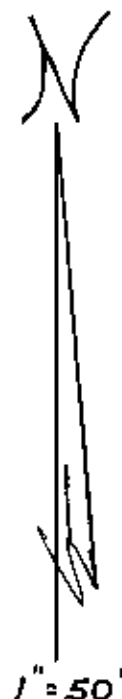
BY *[Signature]*

9-7-95

OFFICE COPY
NOT RECORDABLE



L. PETER DINAN & ASSOCIATES
27 SOUTH SIXTH STREET
ZANESVILLE, OHIO



MUSTANG ACRES
PLAT BOOK 14, PAGES 131 & 132

DESCRIPTION APPROVED
FOR AUDITORS TRANSFER
BY ALB
9795

**OFFICE COPY
NOT RECORDABLE**
**PART OF
QTR. TWP. 4, TWP. 1, R. 7
WASHINGTON TOWNSHIP
MUSKINGUM COUNTY, OHIO
SEPT. 5, 1995**