

KEVIN CANNON SURVEYING

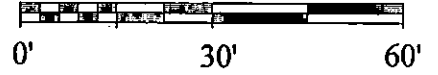
7945 Twp. Rd. 114 NE  
New Lexington, Ohio 43764  
(740) 342-2835

Bearings shown are based on the Ohio State Plane Coordinate System (South Zone NAD 1983)  
Data References: USGS maps, Tax maps, deed descriptions and existing monumentation.  
This survey is subject to any facts that may be disclosed by a full and accurate title search.

ZANESVILLE

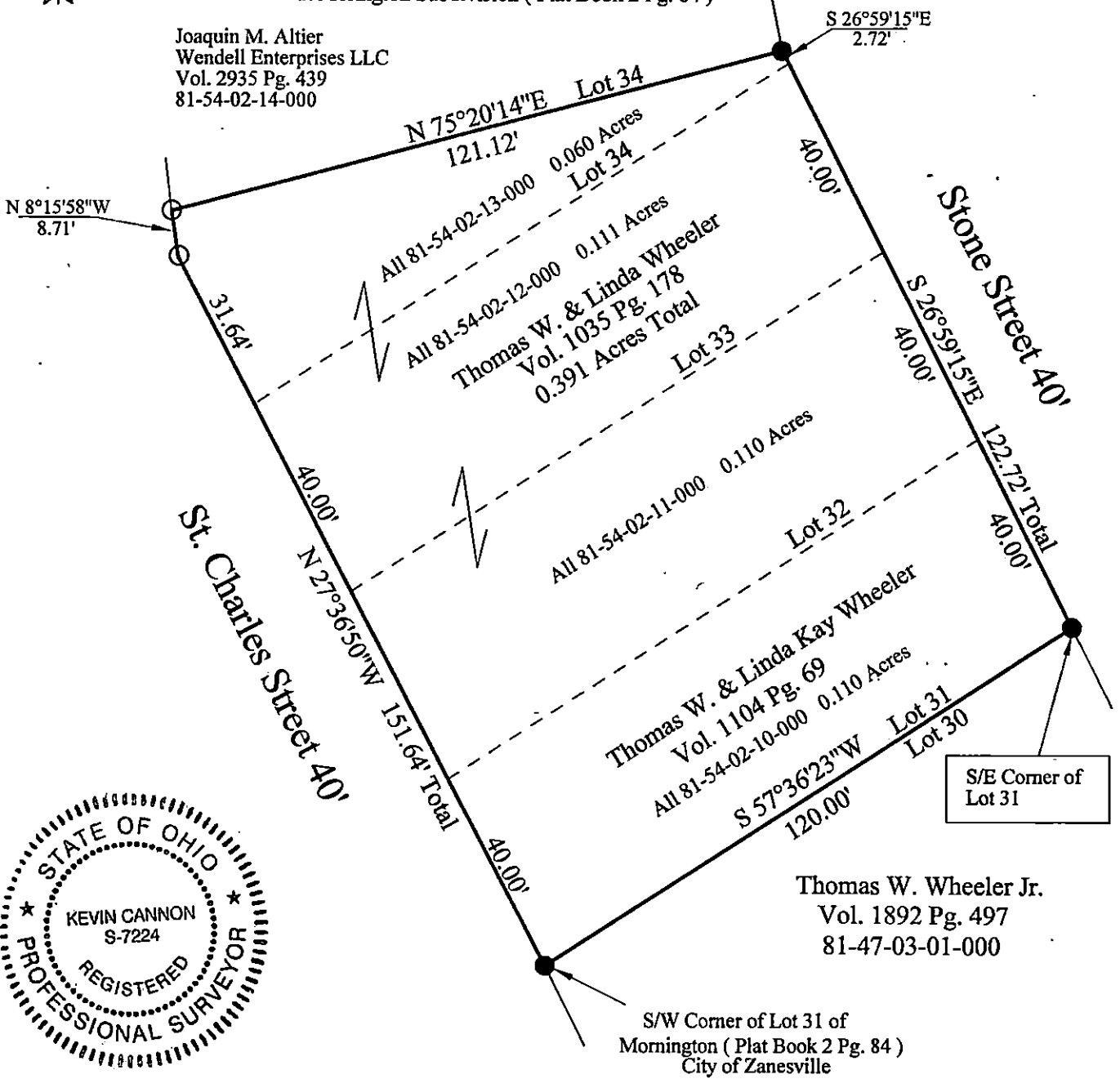
Mornington Subdivision  
Plat Book 2 Pg. 84

Scale 1" = 30'



All of Lots 31, 32, 33 & Part of Lot 34  
In Mornington Subdivision (Plat Book 2 Pg. 84)

Joaquin M. Altier  
Wendell Enterprises LLC  
Vol. 2935 Pg. 439  
81-54-02-14-000



OFFICE COPY

NOT RECORDABLE

LEGEND

Survey for: Ric Dodson  
State: Ohio  
County: Muskingum  
City: Zanesville

DESCRIPTION

APPROVED

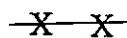
By: *[Signature]*




Iron Pin Set 5/8" Rebar 30" Long With  
Plastic Id Stamped KCS 7224



(IPF) 1" Iron Pipe Found



Fence



Basis of Bearings