

SURVEYING & MAPPING

81-61-03-03-000

Phone and Fax: 740-453-8448

L. Peter Dinan & Associates

27 South Sixth Street

P.O. Box 55, Zanesville, Ohio 43702-0055

Muskingum County Commissioners
Description For Conveyance
Add to existing parcel #80-81-61-03-01-000

Situated in the State of Ohio, County of Muskingum,
City of Zanesville,


Being a part of a parcel conveyed to the Board of County
Commissioners by deed recorded in Deed Book 173, Page 68
bounded and described as follows:

Beginning at the southeast corner of the intersection
of Marietta Street and Sixth Street; thence along the south
line of Marietta Street south 86 degrees 34 minutes 47
seconds east 16.0 feet to a railroad spike found; thence
along the west line of a 0.27 acre parcel conveyed to C.
& D. LTD by deed recorded in Deed Book 1546, Page 390 south
3 degrees 25 minutes 13 seconds west 14.74 feet to a drill
hole in concrete pavement; thence along the north line of
the Canal Properties owned by the State of Ohio, Deed Book
482, Page 448 north 43 degrees 55 minutes 37 seconds west
21.75 feet to the place of beginning, containing three
thousandths (0.003) of an acre more or less.


This description written from a survey made by L. Peter
Dinan, Registered Surveyor #5451, January 27, 2014.

DESCRIPTION
APPROVED

By: [Signature] 1/27/2014



**OFFICE COPY
NOT RECORDABLE**


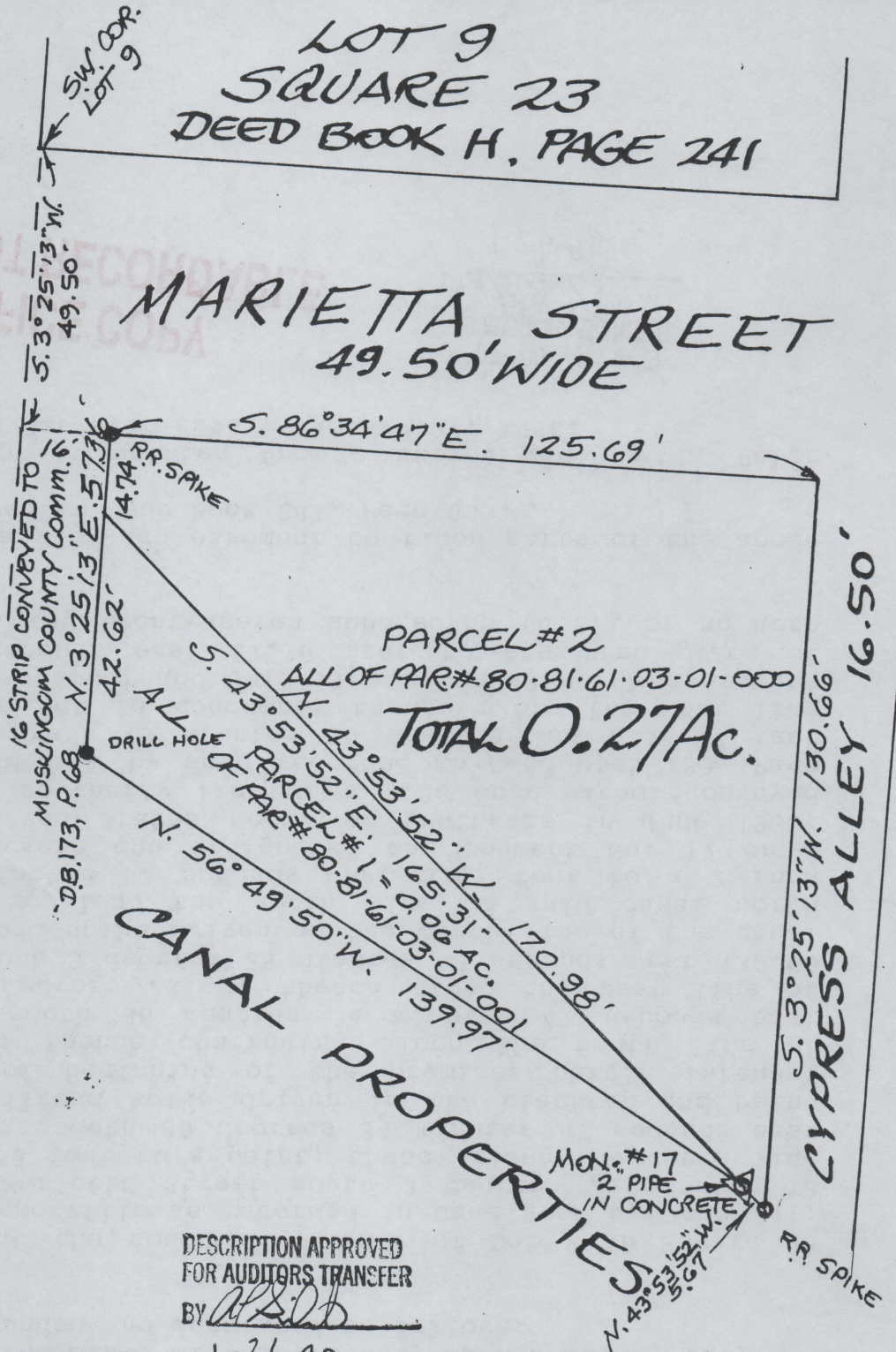


L. PETER DINAN & ASSOCIATES
27 SOUTH SIXTH STREET
ZANESVILLE, OHIO

SIXTH STREET

LOT 9
SQUARE 23
DEED BOOK H, PAGE 241

MARIETTA STREET
49.50' WIDE



DESCRIPTION APPROVED
FOR AUDITORS TRANSFER
BY APD
1-26-98

OFFICE COPY
NOT RECORDABLE

PART OF
FIRST WARD
CITY OF ZANESVILLE
MUSKINGUM CO. OHIO

JAN. 8, 1998