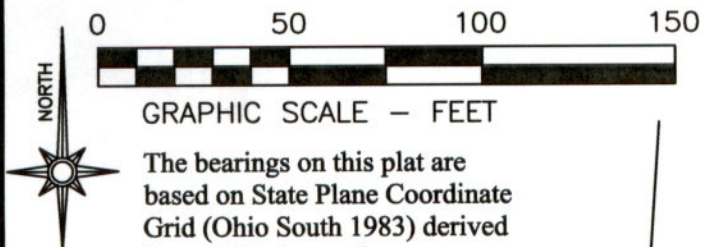


82-21-03-70-000



Situated in the State of Ohio, County of Muskingum, City of Zanesville:

Being a survey of Lots 24, 25, 26, 34, 35, 36, & 37 of the H. G Slack's Subdivision recorded in Plat Book 6, Page 10, further being all of the Juanita M Moore property recorded in Official Record Volume 2448, Page 329 and Official Record Volume 2965, Page 27 of said county's deed records:

Being a survey of Lot 23 of the H. G Slack's Subdivision recorded in Plat Book 6, Page 10, further being part of the Ann Barker property recorded in Official Record Volume 2821, Page 635 of said county's deed records:

**SURVEYOR'S NOTES AND REFERENCES:**  
Muskingum County Tax Maps and Orthophotos of the area. Surveys completed by (Charles R Harkness PLS #6885 of Lots 29, 30, 34, 35 & Job 1656 of the Otis House property dated 12/9/09) by (Richard Max Graves PLS #5792 of Lots 31, 32, 41, 42, & 43).

This plat was prepared by C.R. Harkness Surveying & Mapping Inc. in accordance with Chapter 4733-37 of the Administrative Code, and is intended to be used for the location of the Lots surveyed and does not show any apparent easements nor easements of record, unless otherwise indicated.

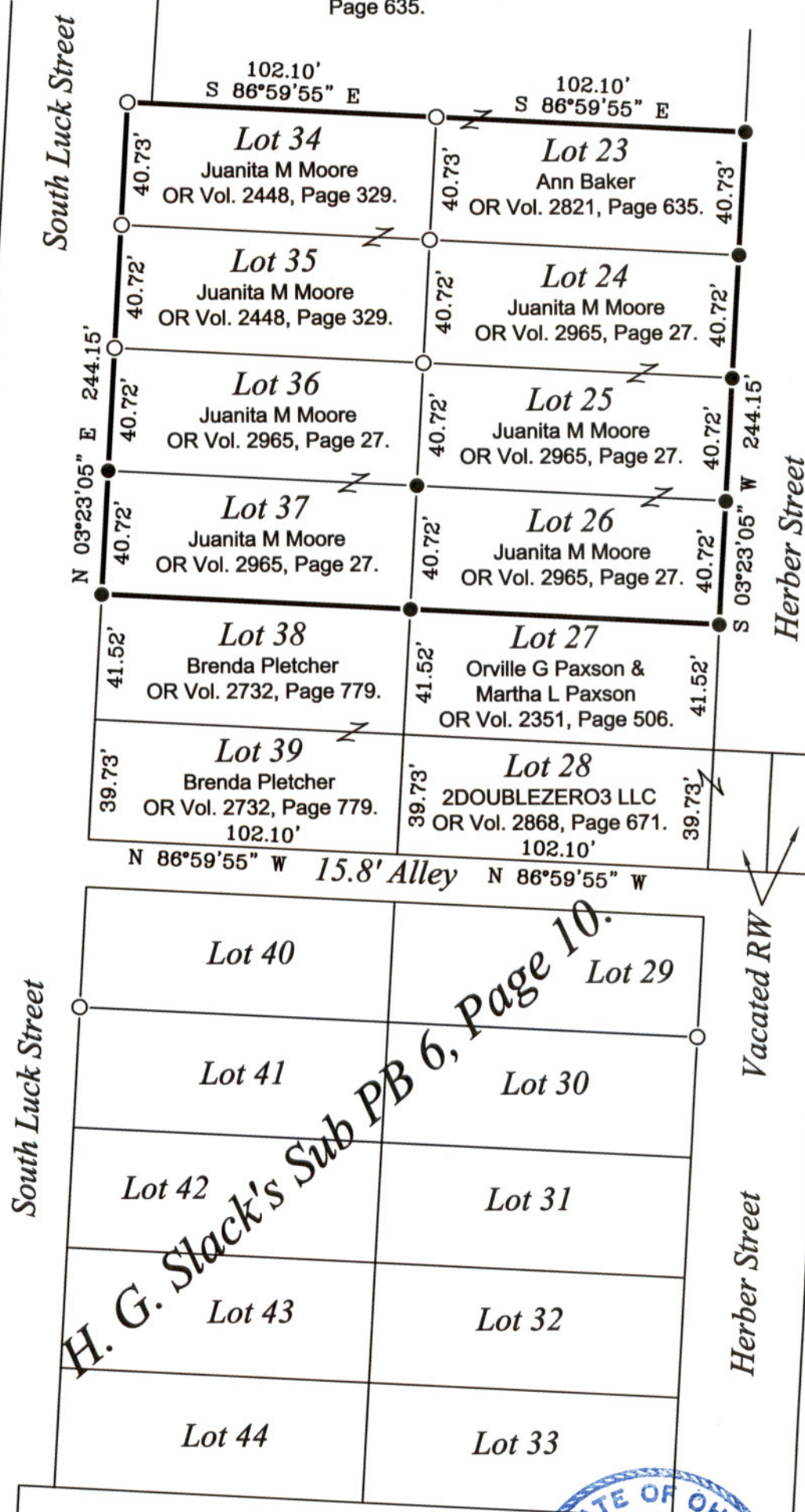
**OFFICE COPY**  
*Charles R. Harkness*  
**NOT RECORDABLE**

Charles R. Harkness PLS #6885

# LEGEND

- PIN (SET) 5/8" REBAR CAPPED (C R HARKNESS PLS #6885)
- PIN FOUND
- △ POINT UNMARKED
- PIPE FOUND
- ↗ LANDHOOK

Ann Baker  
OR Vol. 2821,  
Page 635.




SURVEY FOR:  
**Juanita Moore**



**HARKNESS SURVEYING & MAPPING, INC.**  
8205 OLD TOWN ROAD  
ROSEVILLE, OHIO 43777  
PHONE/FAX (740) 849-0122



NSPS



SURVEYED: March 2021

DRAWN: March 2021

Job Number  
Job#2678

Drawing/Sheet  
Plat #01