

83-12-01-44  
512 HEDGEWOOD AVE

Phillip  
Paul Campbell

Situated in the State of Ohio, County of Muskingum, City of Zanesville, Township 16,  
Range 14, Lot Number ~~38~~ of Davis Addition Plat Book 4, page 66.

Being all of <sup>Phillip 3</sup> Paul Campbell Deed Volume 1147, page 707, Parcel No. ~~80-83-12-01-14-~~  
000.


Beginning at an iron pin set at the Southwest corner of said Lot 3; Thence North  
4°52'00" East along Hedgewood Street (50 feet wide) 40.00 feet to a hole drilled in  
concrete; Thence South 85°19'42" East along Lot 2 123.80 feet to an iron pin set; Thence  
South 4°52'00" West along an alley 40.00 feet to an iron pin set; Thence North  
85°19'42" West along Lot 4 123.80 feet to the place of beginning containing 0.11 Acres  
more or less.


Bearings are based on Hedgewood Street bearing North 4°52'00" East.

Above description is based on the survey of R.L. Daniels, Registered Surveyor No. 5410,  
April 30, 2001, and is intended for the legal transfer of property described and does not  
intend to describe all or any easements of record nor encroachments unless otherwise  
indicated.

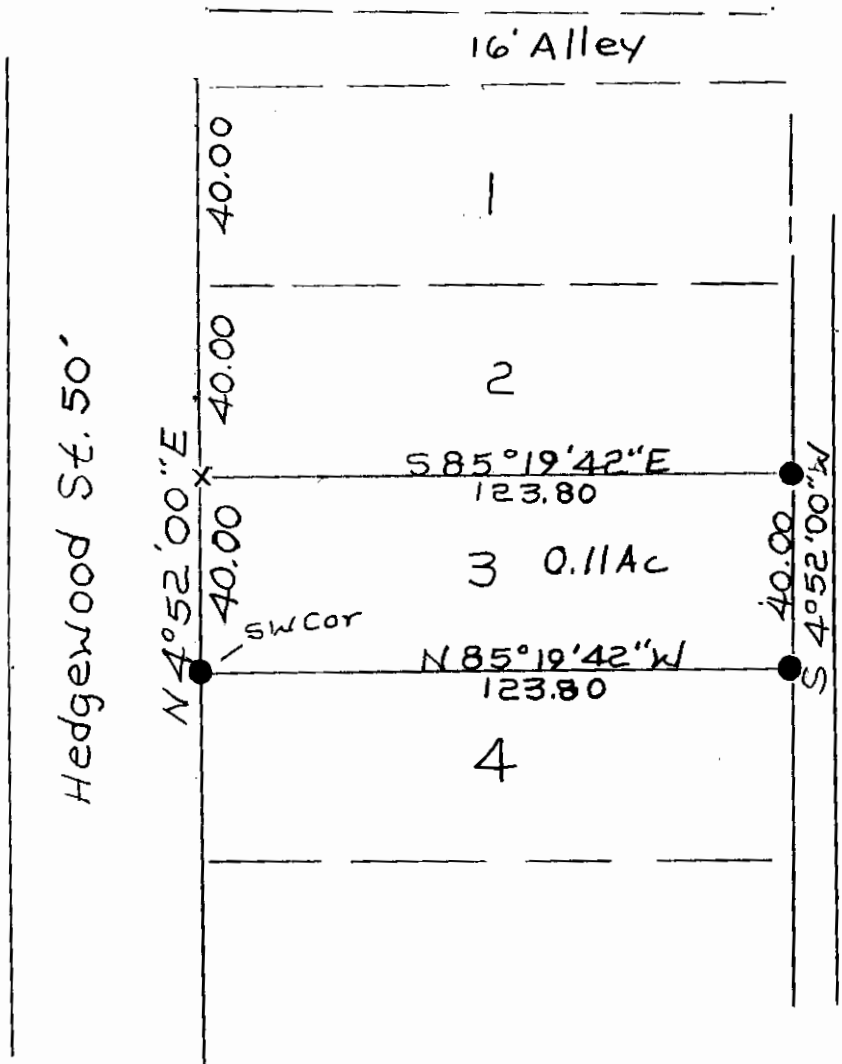
Iron pins set are No. 5 reinf. bars 30 inches long with plastic ID caps.

Ref. of. 4 page 707  
**OFFICE COPY**  
**NOT RECORDABLE**

  
5-11-2001



1"=40'



- Iron Pin Set 5/8 R/Bar 30" Lg.

x Drill Hole In Conc.

RECORDED  
FOR DEEDS  
BY *[Signature]*

5-11-2001



OFFICE COPY  
NOT RECORDABLE

By *[Signature]* Campbell  
Deed No. 447-Pg. 707  
Morce No. 83-12-01-14-000  
State of Ohio, Co. Muskingum,  
City of Zanesville.  
Lot No. 3 Of Davis Add.  
P.P. 1 Pg. 66 5-2-01