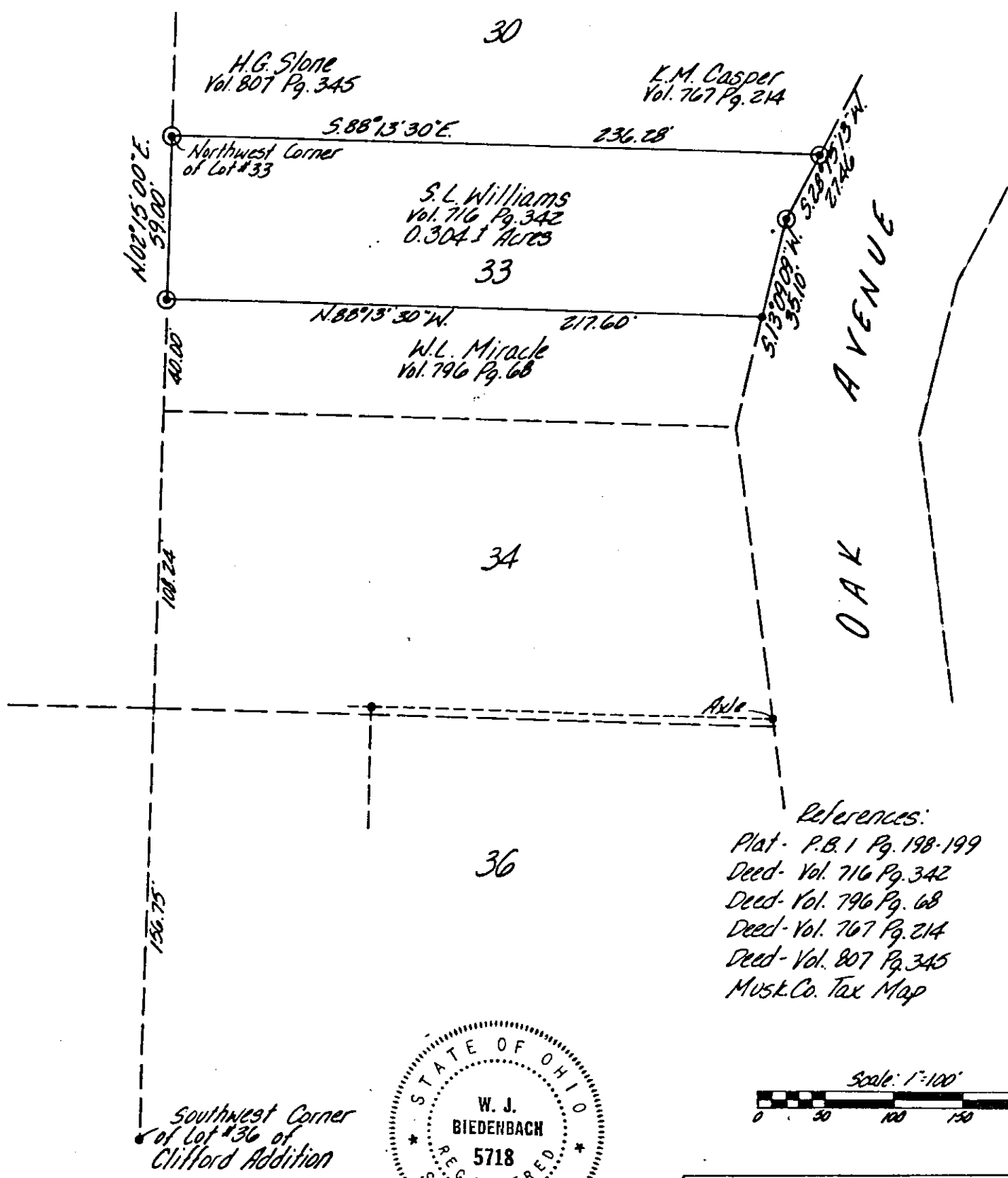


Being a part of Lot number 33 of Cliffwood Addition to the City of Zanesville as delineated on the plat recorded in Plat Book 1 page 198, 199 of the Muskingum County Plat Records; situated in the 3rd Ward of the City of Zanesville, Muskingum County, Ohio.

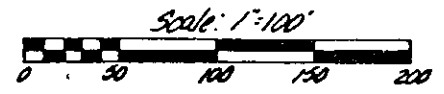

Bearings are based on the plat bearing of the west line of Lot #33 of Cliffwood Addition (P.B. 1 - Pg. 198-199)



- Existing Iron Pin (3/4" rod, unless otherwise indicated)
- ⊙ Iron Pin Set (3/8" rebar)



References:
 Plat - P.B. 1 Pg. 198-199
 Deed - Vol. 716 Pg. 342
 Deed - Vol. 796 Pg. 68
 Deed - Vol. 767 Pg. 214
 Deed - Vol. 807 Pg. 345
 Musk. Co. Tax Map



I hereby certify the above plat and survey to be correct as prepared by me on this 5th day of April 1985.

OFFICE COPY NOT RECORDABLE
 W. J. BIEDENBACH
 W. J. BIEDENBACH, REG. SURVEYOR #5718

W. J. BIEDENBACH & ASSOC. Surveying & Mapping 3120 Lisa Ln. Zanesville, Ohio 43701 (614) 453-4850	
Drawn by: <i>MDV</i>	Date: 4-23-85
Scale: 1"=100'	Checked by: <i>MDV</i>
Job No: 7118-1-85	