

Re-Survey of Cynthia A. McCloud Lands on Prospect Avenue

Situated in the State of Ohio, County of Muskingum, City of Zanesville, and being a part of the west half of Outlot 3, of the Town of Putman, (now Zanesville), as per Plat Book A-O, Page 2, and being all the lands presently owned by Cynthia A. McCloud, Trustee, as per Official Record 2134, Page 865, Tract Four, and being more particularly described as follows:

Beginning for reference at the southwest corner of Lot 12, of Luby's and Schmidt's Subdivision as per Plat Book 1, Page 280, of the Muskingum County Records;

Thence along the north line of Prospect Avenue, and the south line of lands presently owned by L. L. Goodnite, (OR 1965-559), North 89 degrees 54 minutes 54 seconds West, 50.00 feet to an iron pin set and the principal place of beginning;

Thence continuing along the north line of Prospect Avenue, North 89 degrees 54 minutes 54 seconds West, 50.00 feet to an iron pipe found on the southeast corner of lands presently owned by N. A. Norris, (OR 1779-826), passing an iron pipe found at 1.83 feet;

Thence along the east line of said Norris lands, North 00 degrees 00 minutes 00 seconds East, 81.39 feet to an iron pipe found on the southwest corner of lands presently owned by A. Saad, (OR 1142-65);

Thence along the south line of said Saad lands, North 89 degrees 57 minutes 22 seconds East, 50.00 to a point in a thirty inch diameter Maple tree, and on the west line of said Goodnite lands;


Thence along the west line of said Goodnite lands, South 00 degrees 00 minutes 00 seconds West, 81.50 feet to the principal place of beginning, passing an iron pin set at 3.16 feet, containing 0.09 acres, more or less.

Subject to all legal recorded easements and right of ways.

Iron pins set are 5/8 inch rebars, 30 inches long, with plastic identification caps.

Bearings are based on an assumed north meridian and are for angular calculations only.

This description is written based on a field survey completed September 30, 2011, by Jack D. Newcome, Reg. No. 7321.




Jack D. Newcome, Reg. No. 7321

9-30-11

Date

Parcel No.


All of: 83-20-02-11-000 +- 0.09 Acres



DESCRIPTION

APPROVED

By:

 10/4/2011