


SURVEY OF RECORD

Located in Section 1, Town 16, Range 14,
of the Congress lands East of the Scioto,
City of Zanesville, Muskingum County, Ohio
and being Lot 21 of the Safford's Addition
to the Village of Putnam, now City of
Zanesville, as recorded in Plat Book 1, Page
220, of the Plat Records of Muskingum
County, Ohio.

Containing 0.0964 Acres (4200 sq. ft.)

Scale: 1" = 60'



GRAPHIC SCALE

LEGEND

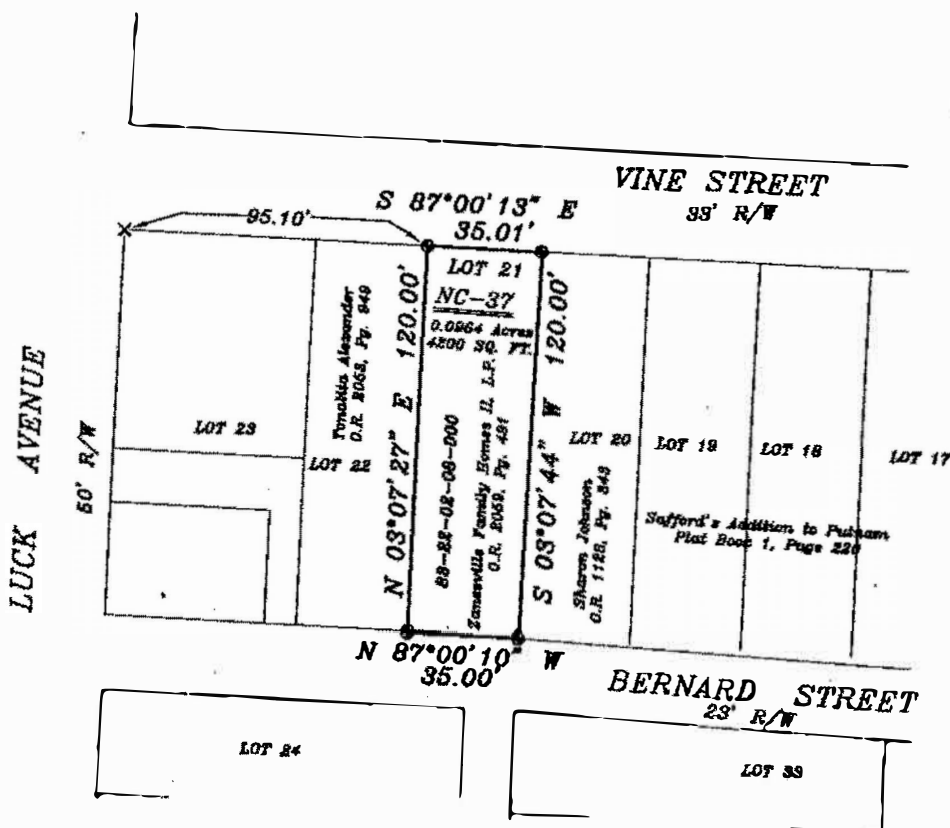
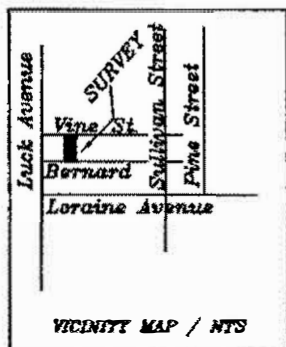
- ◆ = 3/4" Iron Pin Set w/Surveyor Cap
- 82-33-03-28-000 = Auditor's Parcel Number
- NC-38 = Zanesville Family Homes Tract Number
- Lot 62 = Indicates Existing Platted Lot Number

APPROVED FOR CLOSURE

[Signature] 7/26/2007

EXEMPT FROM
PLANNING COMMISSION

[Signature] 7/26/2007



Prepared for:

Zanesville Family Homes II, L.P.
407 Pershing Road
Zanesville, Ohio 43701

Prepared by:

Louis A. Green & Associates
1356 N. Fairfield Road, Suite D
Beavercreek, Ohio 45432

The reference bearing for this Survey is
S 87°00'13" E, which is the bearing for the
centerline of Pine Street as determined by Ohio
State Plane Coordinates tied to U.S.G.S. Bench
marks established in Muskingum County,
Ohio.

IRON PINS FOUND OR SET ARE IN GOOD CONDITION
UNLESS OTHERWISE NOTED.

IRON PINS SET ARE 3/4" REBAR WITH IDENTIFYING
MARKS.

STATE OF OHIO
LOUIS A. GREEN
REGISTERED SURVEYOR
No. 6147

I hereby certify the Survey shown hereon
is based on an actual field survey and the
bearings and distances are certified correct.
I further certify that all lot corner mon-
umentation has been set as shown.

OFFICE COPY
NOT RECORDABLE
Louis A. Green
Registered Surveyor No. 6147
State of Ohio